

15.135.20552.0000

STATE OF KANSAS
STATE CORPORATION COMMISSION


Form CP-4

Give All Information Completely
Make Required Affidavit
Mail or Deliver Report to:
Conservation Division
State Corporation Commission
212 No. Market
Wichita, Kansas 67202

WELL PLUGGING RECORD

Ness County, Sec. 18 Twp. 19S Rge. (E) 22 (W)
Location as "NE/CNW/SE" or footage from lines C SE SE
Lease Owner Circle Oil Company & United Petroleum Co.
Lease Name Schlegel Well No. 1
Office Address 500 Bitting Building, Wichita, Kansas
Character of Well (completed as Oil, Gas or Dry Hole) Dry Hole
Date well completed January 18, 1972
Application for plugging filed 19
Application for plugging approved 19
Plugging commenced January 18, 1972
Plugging completed January 18, 1972
Reason for abandonment of well or producing formation Dry Hole

If a producing well is abandoned, date of last production 19
Was permission obtained from the Conservation Division or its agents before plugging was commenced? Yes (Leo Massey of Hays)



Locate well correctly on above Section Plat

Name of Conservation Agent who supervised plugging of this well
Producing formation Depth to top Bottom Total Depth of Well 4385 Feet
Show depth and thickness of all water, oil and gas formations.

OIL, GAS OR WATER RECORDS

CASING RECORD

FORMATION	CONTENT	FROM	TO	SIZE	PUT IN	PULLED OUT
	Surface	0	334'	8-5/8"	334'	-----
	Casing					

Describe in detail the manner in which the well was plugged, indicating where the mud fluid was placed and the method or methods used in introducing it into the hole. If cement or other plugs were used, state the character of same and depth placed, from feet to feet for each plug set.

Heavy Mud from Total Depth to 600 Feet,
20 sax Cement; Mud to 300 Feet, Plug and
20 sax Cement; Mud to 40 Feet, 1/2 sax Halls,
Plug bridged and 10 sax Cement to Base of
Cellar; 2 sax Cement in Rat Hole. Job
Completed @ 11:55 P.M. by Globe.

RECEIVED
STATE CORPORATION COMMISSION
JAN 25 1972
CONSERVATION DIVISION
Wichita, Kansas
1-25-72

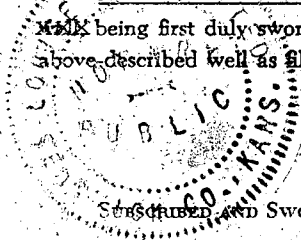
(If additional description is necessary, use BACK of this sheet)
Name of Plugging Contractor Globe Oilwell Cementing, Inc.
Address Box 628, Great Bend, Kansas 67530

STATE OF KANSAS COUNTY OF SEDGWICK, SS.
Clarence Michael of Sage Drilling Co. (employee of owner) or (owner or operator) of the above described well being first duly sworn on oath, says: That I have knowledge of the facts, statements, and matters herein contained and the log of the above described well as filed and that the same are true and correct. So help me God.

(Signature) Clarence Michael
500 Bitting Bldg., Wichita, Kansas (Address)

Subscribed and Sworn to before me this 20th day of January, 1972

My commission expires November 26, 1974. Louise K. Whitted Notary Public.



15-135-20552-0000

DRILLERS LOG

SCHLEGEL NO. 1

CASING RECORD:	OPERATOR:	Circle Oil Company & United Petroleum Co.	DESCRIPTION:
8-5/8" @ 334'			C SE SE
w/190 sax cement	CONTRACTOR:	Sage Drilling Co.	Sec. 18-19S-22W
			Ness County, Kansas
TOTAL DEPTH:	COMMENCED:	January 10, 1972	ELEVATION:
4385'	COMPLETED:	January 18, 1972	2215KB


<u>FORMATION</u>	<u>FROM</u>	<u>TO</u>	<u>REMARKS</u>
Top Soil & Shale	0	338	
Shale & Red Bed	338	960	
Red Bed & Shale	960	1488	
Anhydrite	1488	1527	
Red Bed & Shale	1527	2035	
Shale w/Lime Streaks	2035	2350	
Lime & Shale	2350	2540	
Lime	2540	2845	
Lime & Shale	2845	3155	
Shale & Lime	3155	3430	
Lime & Shale	3430	3610	
Lime	3610	3790	
Lime & Shale	3790	3915	
Lime	3915	4115	
Lime & Shale	4115	4385	D&A

RECEIVED
STATE CORPORATION COMMISSION
JAN 25 1972
CONSERVATION DIVISION
Wichita, Kansas

I certify that this is a true and correct copy of the above log to the best of my knowledge.

SAGE DRILLING CO., INC.

BY Clarence Michael
Clarence Michael



Subscribed and sworn to before me this 20th day of January, 1972.

Louise K. Whitted
Louise K. Whitted, Notary Public

My commission expires:
November 26, 1974.