

WELL PLUGGING RECORD

Give All Information Completely
Make Required Affidavit
Mail or Deliver Report to:
Conservation Division
State Corporation Commission
211 No. Broadway
Wichita, Kansas

Ness County, Sec. 14 Twp. 19 Rge. 22W (E) (W)

Location as "NE/CNW/SW" or footage from lines C NE NE

Lease Owner DONALD C. SLAWSON

Lease Name Margheim 'A' Well No. 1

Office Address 408 One Twenty Building - Wichita, Kansas

Character of Well (completed as Oil, Gas or Dry Hole) Dry Hole

Date well completed 9-19-65

Application for plugging filed 9-19-65

Application for plugging approved 9-19-65


Plugging commenced 9-19-65

Plugging completed 9-19-65

Reason for abandonment of well or producing formation D & A

If a producing well is abandoned, date of last production 19

Was permission obtained from the Conservation Division or its agents before plugging was commenced? Yes



Locate well correctly on above Section Plat

Name of Conservation Agent who supervised plugging of this well G. Leiker - Victoria, Kansas

Producing formation Depth to top Bottom Total Depth of Well 4417 Feet

Show depth and thickness of all water, oil and gas formations.

OIL, GAS OR WATER RECORDS

CASING RECORD

Table with 7 columns: FORMATION, CONTENT, FROM, TO, SIZE, PUT IN, PULLED OUT. The table is currently empty.

Describe in detail the manner in which the well was plugged, indicating where the mud fluid was placed and the method or methods used in introducing it into the hole. If cement or other plugs were used, state the character of same and depth placed, from feet to feet for each plug set.

Mud to 550', set plug, 20 sx cement

Mud to 240', set plug, 20 sx cement

Mud to 40', set plug, 1/2 sx hulls, 10 sx cement

RECEIVED
STATE CORPORATION COMMISSION

OCT 5 1965

CONSERVATION DIVISION
Wichita, Kansas

Name of Plugging Contractor Slawson Drilling Company, Inc.
Address 408 One Twenty Building - Wichita, Kansas

STATE OF KANSAS, COUNTY OF SEDGWICK, ss.
DONALD C. SLAWSON (employee of owner) or (owner or operator) of the above-described well, being first duly sworn on oath, says: That I have knowledge of the facts, statements, and matters herein contained and the log of the above-described well as filed and that the same are true and correct. So help me God.

(Signature) [Signature]
408 One Twenty Building - Wichita, Ks.
(Address)

SUBSCRIBED AND SWORN to before me this 30th day of September, 19 65

My commission expires August 25, 1968 Ella Priess Notary Public.

WELL LOG

Company: DONALD C. SLAWSON
 408 One Twenty Building
 Wichita, Kansas 67202

Farm: Margheim 'A' #1
 C NE NE, Section 14-19-22W
 Ness County, Kansas

Total Depth: 4415' Elev. 2209 K.B.

Commenced: September 8, 1965
 Completed: September 19, 1965

Contractor: Slawson Drilling Company, Inc.


Casing: 8 5/8" @ 431' with 275 sx cement

0-40	Surface clay
40-70	Lime, Shells & Shale
70-431	Shale & Lime
431-1000	Shale & Shells
1000-1175	Sand, Shale etc.
1175-1463	Shale
1463-1605	Anhydrite
1605-1660	Shale & Shells
1660-1900	Lime & Shale
1900-2175	Shale & Lime
2175-2455	Lime & Shale
2455-2595	Lime
2595-3115	Lime & Shale
3115-3536	Shale & Lime
3536-4321	Lime
4321-4327	Miss. Osage
4327-4405	Miss.
4405-4415	Lime
4415	Total Depth


RECEIVED
 STATE CORPORATION COMMISSION
 OCT 5 1965
 CONSERVATION DIVISION
 Wichita, Kansas

STATE OF KANSAS)
)SS:
 COUNTY OF SEDGWICK)

I, Donald C. Slawson, of the Slawson Drilling Company, Inc., upon oath state that the above and foregoing is a true and correct copy of the log of the Margheim 'A' #1 well.


 DONALD C. SLAWSON

Subscribed and sworn to before me this 27th day of September, 1965.


 Ella Priess, Notary Public

My Commission Expires:
 August 25, 1968

