

STATE OF KANSAS
STATE CORPORATION COMMISSION
CONSERVATION DIVISION
P. O. BOX 17027
WICHITA, KANSAS 67217

FORM CP-4

WELL PLUGGING RECORD

Ness County, Sec. 14 Twp. 19S Rge. (X) 22 (W)

Location as "NE/CNW/SW" or footage from lines NW SE

Lease Owner Twin Western Resources, Inc.

Lease Name FOOS Well No. #1

Office Address 920 Union Center, Wichita, Kansas 67202

Character of Well (completed as Oil, Gas or Dry Hole) dry hole

Date well completed Feb. 15 19 76

Application for plugging filed (verbally) Feb. 15 19 76

Application for plugging approved (verbally) Feb. 15 19 76

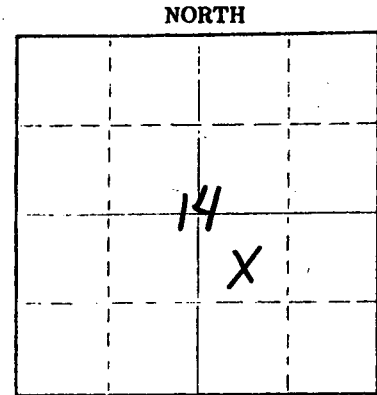
Plugging commenced Feb. 15 19 76

Plugging completed Feb. 15 19 76

Reason for abandonment of well or producing formation No commercial quantity of gas or oil encountered

If a producing well is abandoned, date of last production 19

Was permission obtained from the Conservation Division or its agents before plugging was commenced? YES



Locate well correctly on above Section Plat

Name of Conservation Agent who supervised plugging of this well Leo Massey

Producing formation Depth to top Bottom Total Depth of Well 4450'

Show depth and thickness of all water, oil and gas formations.


OIL, GAS OR WATER RECORDS

CASING RECORD

Table with 7 columns: FORMATION, CONTENT, FROM, TO, SIZE, PUT IN, PULLED OUT. Row 1: 8 5/8", 301', none.

Describe in detail the manner in which the well was plugged, indicating where the mud fluid was placed and the method or methods used in introducing it into the hole. If cement or other plugs were used, state the character of same and depth placed, from feet to feet for each plug set.

- 1st plug set @ 500' with 50 sx. cement
2nd plug set @ 250' with 25 sx. cement
3rd plug set @ 40' with 10 sx. cement
Rat Hole with 2 sx. cement



Name of Plugging Contractor (If additional description is necessary, use BACK of this sheet) Abercrombie Drilling Inc.

Address 801 Union Center, Wichita, KS 67202

STATE OF KANSAS COUNTY OF SEDGWICK ss. Jerry A. Langrehr, Exec. Vice President

(employee of owner) or (owner or operator) of the above-described well, being first duly sworn on oath, says: That I have knowledge of the facts, statements, and matters herein contained and the log of the above-described well as filed and that the same are true and correct. So help me God.

(Signature) Jerry A. Langrehr 801 Union Center, Wichita, KS 67202 (Address)

SUBSCRIBED AND SWORN TO before me this 19th day of February, 19 76

My commission expires July 21, 1979

Margo Dee Montgomery Notary Public.



CONTRACTOR'S WELL LOG

15135-21143-0000

OPERATOR: Twin Western Resources
 CONTRACTOR: Abercrombie Drilling, Inc.
 WELL NAME: FOOS #1
 LOCATION: NW SE Section 14-19S-22W
 Ness County, Kansas
 SPUD DATE: February 9, 1976
 COMPLETION DATE: February 15, 1976

0	30	Surface clay & Sand
30	1675	Sand & Shale
1675	2490	Shale
2490	4016	Shale & Lime
4016	4445	Lime & Shale
4445	4450	Lime
	4450	Rotary Total Depth

Drilled 302' of 12½" hole Ran 8 jts. used 8 5/8" casing, Tallied 288', Set @ 301'. Cemented with 200 sx. cement, 3% ca. cl. 2% gel. Cement circ. Sun Cement Plug was down @ 10:30 p.m. February 8, 1976.

Plugged and Abandoned:
 1st Plug was Set @ 500' with 50 sx. cement 2nd Plug was Set @ 250' with 25 sx. cement
 3rd Plug was Set @ 40' with 10 sx. cement Rat Hole with 2 sx. cement State Plugger:
 Leo Massey Plug was down @ 4:30 p.m. February 15, 1976

Samples Tops:

Anhydrite 1472 (+743)
 B/Anhydrite 1502 (+713)

STATE OF KANSAS)
) SS
 COUNTY OF SEDGWICK)

Charles Johnson, Geologist of Abercrombie Drilling, Inc., does hereby state that the above and foregoing is a true and correct copy of the log of the FOOS #1, NW SE Section 14-19S-22W, Ness County, Kansas.


ABERCROMBIE DRILLING, INC.

By: Charles Johnson
 Charles Johnson, Geologist

Subscribed and sworn to before me, a Notary Public, in and for the aforesaid county and state as of this 18th day of February, 1976.

Margo Dee Montgomery
 Margo Dee Montgomery, Notary Public

My Commission Expires: July 21, 1979



RECEIVED
 STATE CORPORATION COMMISSION

FEB 23 1976

CONSERVATION DIVISION
 Wichita, Kansas