

15-077-20247-0000


STATE OF KANSAS
STATE CORPORATION COMMISSION

Form CP-4

WELL PLUGGING RECORD

Give All Information Completely
Make Required Affidavit
Mail or Deliver Report to:
Conservation Division
State Corporation Commission

P. O. Box 17027
Wichita, Kansas 67217
NORTH



Locate well correctly on above
Section Plat

Harper County, Sec 31 Twp 32S Rgo 9 ~~RS~~ X (W)
Location as "NE/CNW/SE" or footage from lines SE/4 SW/4

Lease Owner Clinton Oil Company

Lease Name F. Williams Well No. 1-V

Office Address 217 North Water, Wichita, Kansas 67202

Character of Well (completed as Oil, Gas or Dry Hole) dry hole

Date well completed 4-11-74 1974

Application for plugging filed 4-11-74 1974

Application for plugging approved 4-11-74 1974

Plugging commenced 4-11-74 1974

Plugging completed 4-11-74 1974

Reason for abandonment of well or producing formation commercial quantities
of oil not found.

If a producing well is abandoned, date of last production 19

Was permission obtained from the Conservation Division or its agents before plugging was commenced? yes

Name of Conservation Agent who supervised plugging of this well Rusty Biberstein-Attica, Kansas

Producing formation _____ Depth to top _____ Bottom _____ Total Depth of Well 4835 Feet

Show depth and thickness of all water, oil and gas formations.

OIL, GAS OR WATER RECORDS

CASING RECORD

FORMATION	CONTENT	FROM	TO	SIZE	PUT IN	PULLED OUT
				8-5/8"	246'	

Describe in detail the manner in which the well was plugged, indicating where the mud fluid was placed and the method or methods used in introducing it into the hole. If cement or other plugs were used, state the character of same and depth placed, from _____ feet to _____ feet for each plug set.

Plugged @ 240' with 40 sx.
40' with 15 sx.

RECEIVED
STATE CORPORATION COMMISSION

APR 23 1974
4-23-74
CONSERVATION DIVISION
Wichita, Kansas

(If additional description is necessary, use BACK of this sheet)
Name of Plugging Contractor Rains & Williamson Oil Co., Inc.
Address 435 Page Court, 220 W. Douglas, Wichita, Kansas 67202

STATE OF KANSAS COUNTY OF SEDGWICK 58.
Wilson Rains (employee of owner) or (owner or operator) of the above-described

well, being first duly sworn on oath, says: That I have knowledge of the facts, statements, and matters herein contained and the log of the above-described well as filed and that the same are true and correct. So help me God.

(Signature) Wilson Rains
435 Page Court, Wichita, Kansas 67202
(Address)

Subscribed and sworn to before me this 15th day of April, 1974

October 4, 1975

Juanita M. Green
Juanita M. Green Notary Public.



15-877-20247-0000
WELL LOG

COMPANY Clinton Oil Company

SEC. 31 T. 32S R. 9W

FARM F. Williams NO. 1-V

LOC. SE/4 SW/4

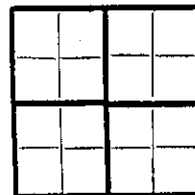
RIG. NO. 3

TOTAL DEPTH 4835'

COUNTY Harper
KANSAS

COMM. 4-1-74

COMP. 4-11-74



CONTRACTOR Rains & Williamson Oil Co., Inc.

CASING

20	10	
15	8	-5/8" @ 246' w/225 sx. 60/40 pos, 3% ELEVATION
12	6	
13	5	

PRODUCTION D & A

FIGURES INDICATE BOTTOM OF FORMATIONS


Rock and Shale	248
Shale	1120
Shale and Lime	1665
Lime and Shale	1859
Shale and Lime	2145
Lime and Shale	2445
Shale and Lime	2910
Lime and Shale	3695
Lime	3830
Lime and Shale	3945
Lime	4110
Lime and Shale	4207
Lime	4835
<u>Rotary Total Depth</u>	<u>4835</u>

RECEIVED
STATE CORPORATION COMMISSION
APR 23 1974
4-23-74
CONSERVATION DIVISION
Wichita, Kansas

State of KANSAS }
County of SEDGWICK } ss:

I, Wilson Rains, President of the Rains & Williamson Oil Co., Inc.

upon oath state that the above and foregoing is a true and correct copy of the log of the F. Williams #1-V well.



Wilson Rains
WILSON RAINS

Subscribed and sworn to before me this 15th day of April 19 74

Juanita M. Green
NOTARY PUBLIC
Juanita M. Green

My Commission Expires: October 4, 1975