

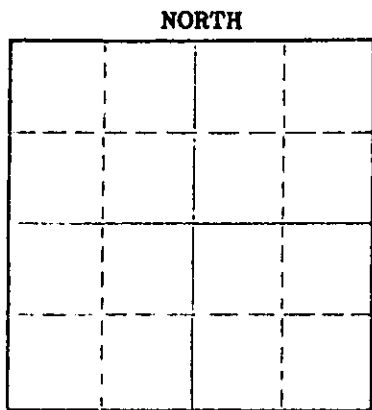
15735 20915 0000

JUL 19 1974

CONSERVATION DIVISION
Wichita, Kansas
FORM CP-4

STATE OF KANSAS
STATE CORPORATION COMMISSION
CONSERVATION DIVISION
P. O. BOX 17027
WICHITA, KANSAS 67217

WELL PLUGGING RECORD



Locate well correctly on above
Section Plot

Ness County, Sec 13 Twp 19S Rge 22W (E) (W)
Location as "NE/CNW/SE/SW" or footage from lines: Approx. SE SW
Lease Owner: Martin Explorations
Lease Name: Kleweno Well No. 1
Office Address: 527 Union Center, Wichita, Kansas
Character of Well (completed as Oil, Gas or Dry Hole): D&A
Date well completed: July 7 1974
Application for plugging filed: July 7 1974
Application for plugging approved: July 7 1974
Plugging commenced: July 7 1974
Plugging completed: July 7 1974
Reason for abandonment of well or producing formation: D&A

If a producing well is abandoned, date of last production: 19
Was permission obtained from the Conservation Division or its agents before plugging was commenced? Yes

Name of Conservation Agent who supervised plugging of this well: Leo Massey
Producing formation: Depth to top: Bottom: Total Depth of Well: 4410 feet
Show depth and thickness of all water, oil and gas formations.

OIL, GAS OR WATER RECORDS

CASING RECORD

FORMATION	CONTENT	FROM	TO	SIZE	PUT IN	PULLED OUT
				8 5/8"	373'	-0-

Describe in detail the manner in which the well was plugged, indicating where the mud fluid was placed and the method or methods used in introducing it into the hole. If cement or other plugs were used, state the character of same and depth placed, from feet to feet for each plug set.

Plug @ 500' w/50 sx,
plug @ 240' w/25 sx,
10 sx & bridge @ 40'.

(If additional description is necessary, use BACK of this sheet)

Name of Plugging Contractor: B & B Drilling, Inc.
Address: 720 Union Center, Wichita, Kansas


STATE OF KANSAS, COUNTY OF SEDGWICK, ss.
Bill Lahar (employee of owner) or (owner or operator) of the above-described

well, being first duly sworn on oath, says: That I have knowledge of the facts, statements, and matters herein contained and the log of the above-described well as filed and that the same are true and correct. So help me God.

(Signature) Bill Lahar
Bill Lahar
720 Union Center, Wichita, Ks.
(Address)

Subscribed and sworn to before me this 11th day of July, 1974

My commission expires January 29, 1977



Betty M. Maloney
Betty M. Maloney, Notary Public.

15-135-20915-0000

July 11, 1974

DRILLERS LOG

RECEIVED
STATE CORPORATION COMMISSION
JUL 19 1974
CONSERVATION DIVISION
Wichita, Kansas

#1 Kleweno
Approx. SE SW
13-19S-22W
Ness County, Kansas

OPERATOR: Martin Explorations
CONTRACTOR: B & B Drilling, Inc.
COMMENCED: July 1, 1974
COMPLETED: July 7, 1974

8 5/8" @ 373' w/225 sx


0	375	Sand	
375	620	Shale & Sand	
620	1445	Redbed & Sand	
1445	1476	Shale	
1476	1513	Anhydrite	
1513	1925	Shale	
1925	3935	Lime & Shale	
3935	4030	Lime	
4030	4155	Lime & Shale	
4155	4410	Lime	
4410		RTD	D&A

We certify that the above and foregoing is a true and correct copy of the log on the #1 Kleweno located in Ness County, Kansas.

B & B DRILLING, INC.

Bill Lahar
Bill Lahar

Subscribed and sworn to before me this 11th day of July, 1974.



Betty M. Maloney
Betty M. Maloney Notary Public

My Commission Expires:
January 22, 1975