

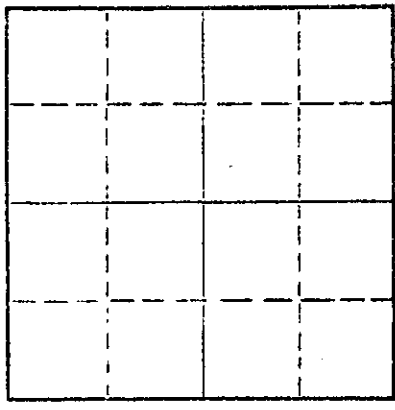
15-135-20797-0000

STATE OF KANSAS
STATE CORPORATION COMMISSION

Form CP-4

Give All Information Completely
Make Required Affidavit
Mail or Deliver Report to:
Conservation Division
State Corporation Commission
P. O. Box 17027
Wichita, Kansas 67217
NORTH

WELL PLUGGING RECORD



Locate well correctly on above
Section Flat

Ness County, Sec. 13 Twp. 19S Rge 22 (E) X (W)
Location as "NE/CNWxSWx" or footage from lines C NW SE
Lease Owner Wichita Iron & Metal Corporation
Lease Name Schwein Well No. 1
Office Address P. O. Box 13021 - Wichita, Kansas 67201
Character of Well (completed as Oil, Gas or Dry Hole) Dry Hole
Date well completed 10-11-73 19
Application for plugging filed 10-11-73 19
Application for plugging approved 10-11-73 19
Plugging commenced 10-11-73 19
Plugging completed 10-11-73 19
Reason for abandonment of well or producing formation commercial quantities of oil not found
If a producing well is abandoned, date of last production 19
Was permission obtained from the Conservation Division or its agents before plugging was commenced? yes


Name of Conservation Agent who supervised plugging of this well Leo Massey - Hays, Kansas
Producing formation _____ Depth to top _____ Bottom _____ Total Depth of Well 4390 Feet
Show depth and thickness of all water, oil and gas formations.

OIL, GAS OR WATER RECORDS

CASING RECORD

FORMATION	CONTENT	FROM	TO	SIZE	PUT IN	PULLED OUT
				8 5/8"	326'	

Describe in detail the manner in which the well was plugged, indicating where the mud fluid was placed and the method or methods used in introducing it into the hole. If cement or other plugs were used, state the character of same and depth placed, from _____ feet to _____ feet for each plug set.
Bottom plug at 500' w/ 50 sacks.
2nd plug at 240' w/ 25 sacks
Top plug at 40' with 10 sacks



(If additional description is necessary, use BACK of this sheet)
Name of Plugging Contractor Rains & Williamson Oil Co., Inc.
Address 435 Page Court, 220 W. Douglas, Wichita, Kansas 67202

STATE OF KANSAS, COUNTY OF SEDGWICK, ss.
Wilson Rains, President of Rains & Williamson Oil Co., Inc. (employee or owner) or (owner or operator) of the above-described well, being first duly sworn on oath, says: That I have knowledge of the facts, statements, and matters herein contained and the log of the above-described well as filed and that the same are true and correct. So help me God.

(Signature) Wilson Rains
435 Page Court, 220 W. Douglas, Wichita, Kansas 67202
(Address)



Subscribed and sworn to before me this 15th day of October 1973
Juanita M. Green
Notary Public.

WELL LOG

15-135-207970000

COMPANY Wichita Iron & Metal Corporation

SEC. 13 T. 19S R. 22W

FARM Schwein NO. 1

LOC. C NW SE

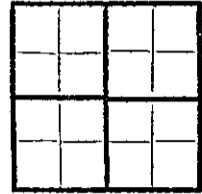
RIG. NO. 4

TOTAL DEPTH 4390

COUNTY Ness
KANSAS

COMM. 10-2-73

COMP. 10-11-73



CONTRACTOR Rains & Williamson Oil Co., Inc.

CASING

20 10
15 8
12 6
13 5

5/8" @ 326' w/175 sx. 50/50 pos. 2% gel, 3%CC. ELEVATION 2217 KB

PRODUCTION D & A

FIGURES INDICATE BOTTOM OF FORMATIONS

Shale and Post Rock	82
Shale and Sand	335
Shale, Sand and Shale	560
Shale and Sand	1225
Shale and Red Bed	1450
Anhydrite	1485
Shale	1660
Shale and Lime	2500
Lime and Shale	3045
Shale and Lime	3409
Lime and Shale	3595
Lime	4390
<u>Rotary Total Depth</u>	<u>4390</u>

RECEIVED
STATE CORPORATION COMMISSION
OCT 17 1973
CONSERVATION DIVISION
Wichita, Kansas

State of KANSAS
County of SEDGWICK } ss:

I, Wilson Rains, President of the Rains & Williamson Oil Co., Inc. ~~Contractor~~
upon oath state that the above and foregoing is a true and correct copy of the log of the Schwein #1 well.

Wilson Rains
WILSON RAINS

Subscribed and sworn to before me this 15th day of October 1973

My Commission Expires October 4, 1975

Juanita M. Green
NOTARY PUBLIC
Juanita M. Green

