

STATE OF KANSAS
STATE CORPORATION COMMISSION

15-135-20445-0000

WELL PLUGGING RECORD

Give All Information Completely
Make Required Affidavit
Mail or Deliver Report to
Conservation Division
State Corporation Comm.
245 North Water
Wichita, KS 67202

Ness County, Sec. 12 Twp. 19 Rge. 22W E/W
Location as "NE/CNW/SW" or footage from lines _____

C SE SE
Lease Owner Mull Drilling Co.

Lease Name _____ Rein. _____ Well No. 1

Office Address Ness City, Kansas

Character of Well (Completed as Oil, Gas or Dry Hole) _____
Oil

Date Well completed _____ 7-15 1971

Application for plugging filed _____ 10-25 1978

Application for plugging approved _____ 10-25 1978

Plugging commenced _____ 10-25 1978

Plugging completed _____ 10-27 1978

Reason for abandonment of well or producing formation _____
Depletion

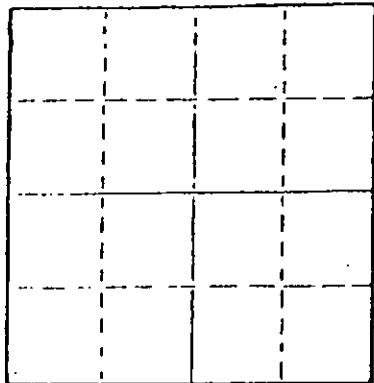
If a producing well is abandoned, date of last production _____
May 1978

Was permission obtained from the Conservation Division or its agents before plugging was commenced? Yes

Name of Conservation Agent who supervised plugging of this well Leo Massey

Producing formation Mississippian Depth to top 4263 Bottom 4273 Total Depth of Well 4273

Show depth and thickness of all water, oil and gas formations.



Locate well correctly on above Section Plot

OIL, GAS OR WATER RECORDS

CASING RECORD

FORMATION	CONTENT	FROM	TO	SIZE	PUT IN	PULLED OUT
				8 5/8	356	none
				5 1/2	4269	1826

Describe in detail the manner in which the well was plugged, indicating where the mud fluid was placed and the method or methods used in introducing it into the hold. If cement or other plugs were used, state the character of same and depth placed, from _____ feet to _____ feet for each plug set.

Pump 30 sks. of cement to 3625'

Mix 1 sk. of hulls, 15 sk. of gel, 80 sks. of cement, 5 sk. of gel & 20 sks. cement

Gel. T.D. 540 Cement 540-300 Gel. 300 -60 Cement 60-0

RECEIVED
STATE CORPORATION COMMISSION

DEC - 6 1978
12-6-78

CONSERVATION DIVISION
Wichita, Kansas

(If additional description is necessary, use BACK of this sheet)

Name of Plugging Contractor Sargent's Casing Pulling Service Box 506 Liberal, Kansas

STATE OF KANSAS COUNTY OF SEDGWICK, ss.
Robert Wall (employee of owner) or (owner or operator)


of the above-described well, being first duly sworn on oath, says: That I have knowledge of the facts, statements, and matters herein contained and the log of the above-described well as filed and that the same are true and correct. So help me God.

(Signature) Robert J. Wall

Main 221 - Suite 300 - Wichita, Ks 67202
(Address)

SUBSCRIBED AND SWORN TO before me this 5th day of December, 19 78

My commission expires _____



Christina M. Zimmerman
Notary Public.

ROTARY DRILLING LOG

Operator: Mull Drilling Co., Inc.
 #1 REIN
 SE SE Section 12-19S-22W
 Ness County, Kansas

Contractor: Rains & Williamson
 Oil Co., Inc.

Commenced: 5-25-71
 Completed: 6-3-71


Casing: 8-5/8"/356'/200 sacks
 5-1/2"/4269'/125 sacks

Formations


Post Rock	70'
Shale and Sand	360'
Shale	500'
Shale and Sand	840'
Sand	1050'
Shale	1355'
Red Bed	1397'
Anhydrite	1436'
Shale and Shells	2160'
Lime and Shale	2525'
Shale and Lime	2755'
Lime and Shale	2945'
Shale and Lime	3225'
Lime, Shale and Shells	3485'
Lime and Shale	3880'
Lime	4273'
Rotary Total Depth	4273'

We certify the above log is a true and correct report, to the best of our knowledge and belief.


RAINS & WILLIAMSON OIL CO., INC.


 Wilson Rains

Subscribed and sworn to me, a Notary Public within and for the State of Kansas, County of Sedgwick, this 9 day of June, 1971.


 Jeanine Durand Notary Public

My Commission Expires: 3-31-74



RECEIVED
 STATE CORPORATION COMMISSION

OCT 31 1978

CONSERVATION DIVISION
 Wichita, Kansas