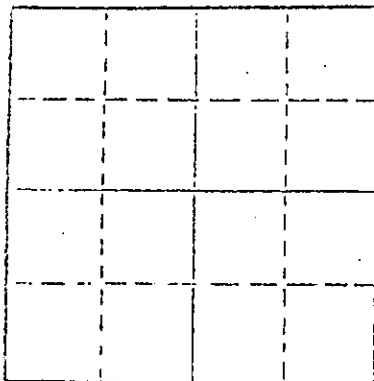


WELL PLUGGING RECORD

15-135-21224-00-00

NORTH



Locate well correctly on above
Section Plat

Ness County, Sec. 10 Twp. 19S Rgc. (E) 22W (W)
Location as "NE/CNW/SESW" or footage from lines C SE SW
Lease Owner Twin Western Resources, Inc.
Lease Name Schaben Well No. 1
Office Address Union Center, Suite 920, Wichita, Kansas 67202
Character of Well (completed as Oil, Gas or Dry Hole) Dry
Date well completed October 27 1976
Application for plugging filed October 26 1976
Application for plugging approved October 26 1976
Plugging commenced October 27 1976
Plugging completed October 27 1976
Reason for abandonment of well or producing formation Dry

If a producing well is abandoned, date of last production 19
Was permission obtained from the Conservation Division or its agents before plugging was commenced? Yes

Name of Conservation Agent who supervised plugging of this well Dwayne Rankin
Producing formation Depth to top Bottom Total Depth of Well F + 1
Show depth and thickness of all water, oil and gas formations.

OIL, GAS OR WATER RECORDS

CASING RECORD

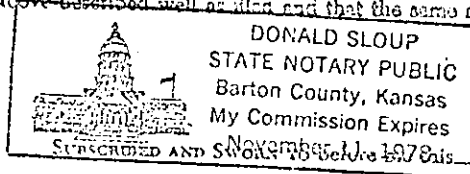
FORMATION	CONTENT	FROM	TO	SIZE	PUT IN	PULLED OUT
		0	322	8 5/8	322	None

Describe in detail the manner in which the well was plugged, indicating where the mud fluid was placed and the method or methods used in introducing it into the hole. If cement or other plugs were used, state the character of same and depth placed, from feet to feet for each plug set.

Plugged: Spot 50 sacks @ 540,
35 sacks @ 240, 10 sacks @ base of
cellar @ 40' - bridge to hold kelly
Allied Cementing completed @ 12:30 PM

Name of Plugging Contractor DaMac Drilling Inc.
Address Box 1164, Great Bend, Kansas 67530

STATE OF Kansas COUNTY OF Barton
Martha J. McKown (employee of owner) or (owner or operator) of the above-described
well, being first duly sworn on oath, says: That I have knowledge of the facts, statements, and matters herein contained and the log of the
above-described well as filed and that the same are true and correct. So help me God.



(Signature) Martha J. McKown
Box 1164, Great Bend, Kansas 67530

29th day of October 1975

My commission expires 11-11-78

Notary Public.

KANSAS DRILLERS LOG

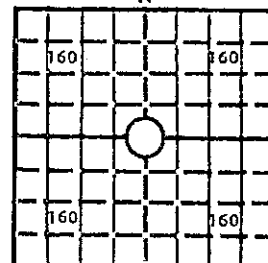
API No. 15 — County — Number

S. 10 T. 19S R. 22W E W

Loc. C SE

County Ness

640 Acres
N



Locate well correctly

Elev.: Gr. 2169

DF 2172 KB 2174

Operator
Twin Western Resources, Inc.

Address
Union Center, Suite 920, Wichita, Kansas 67202

Well No. 1 Lease Name Schaben

Footage Location
C SE SW Sec. 10-19S-22W
feet from (N) (S) line feet from (E) (W) line

Principal Contractor
DaMac Drilling, Inc.

Geologist
Lee Cornell

Spud Date
10-20-76

Total Depth
4360

P.B.T.D.

Date Completed
10-27-76

Oil Purchaser

CASING RECORD

Report of all strings set— surface, intermediate, production, etc.

Purpose of string	Size hole drilled	Size casing set (in O.D.)	Weight lbs/ft.	Setting depth	Type cement	Sacks	Type and percent additives
Surface	12 1/4	8 5/8	24	322	Reg & 2% Gel	225	3% CC

LINER RECORD

PERFORATION RECORD

Top, ft.	Bottom, ft.	Sacks cement	Shots per ft.	Size & type	Depth interval

TUBING RECORD

Size	Setting depth	Packer set at			

ACID, FRACTURE, SHOT, CEMENT SQUEEZE RECORD

Amount and kind of material used	Depth interval treated

INITIAL PRODUCTION

Date of first production Producing method (flowing, pumping, gas lift, etc.)

RATE OF PRODUCTION PER 24 HOURS

Oil Gas Water Gas-oil ratio

bbfs. MCF bbfs. CFPB

Disposition of gas (vented, used on lease or sold) Producing interval(s)

INSTRUCTIONS: As provided in KCC Rule 82-2-125, within 90 days after completion of a well, one completed copy of this Drillers Log shall be transmitted to the State Geological Survey of Kansas, 4150 Monroe Street, Wichita, Kansas 67209. Copies of this form are available from the Conservation Division, State Corporation Commission, 3830 So. Meridian (P.O. Box 17027), Wichita, Kansas 66217. Phone AC 316-522-2206. If confidential custody is desired, please note Rule 82-2-125. Drillers Logs will be on open file in the Oil and Gas Division, State Geological Survey of Kansas, Lawrence, Kansas 66044.

Well No. 1	Lease Name Schaben	Dry Hole
---------------	-----------------------	----------

S 10 T 19 S R 22 E
W

WELL LOG

Show all important zones of porosity and contents thereof; cored intervals, and all drill-stem tests, including depth interval tested, cushion used, time tool open, flowing and shut-in pressures, and recoveries.

SHOW GEOLOGICAL MARKERS, LOGS RUN, OR OTHER DESCRIPTIVE INFORMATION.

FORMATION DESCRIPTION, CONTENTS, ETC.	TOP	BOTTOM	NAME	DEPTH
Shale	0	1499		
Anhydrite	1449	1484		
Shale	1484	1955		
Shale & Lime	1955	2190		
Shale	2190	2350		
Lime	2350	2550		
Lime & Shale	2550	3932		
Lime	3932	4360RTD		

RECEIVED
STATE COMMISSION
NOV 05 1976
CONSERVATION
Wichita, Kansas

USE ADDITIONAL SHEETS, IF NECESSARY, TO COMPLETE WELL RECORD.

Date Received

Martha J. McKown
Signature
Vice President
Title
October 29, 1976
Date