


STATE OF KANSAS
STATE CORPORATION COMMISSION

WELL PLUGGING RECORD

Give All Information Completely
Make Required Affidavit
Mail or Deliver Report to
Conservation Division
State Corporation Comm.
245 North Water
Wichita, KS 67202



Locate well correctly on above
Section Plot

Ness County. Sec. 3 Twp. 19 Rge. 22 E/W
Location as "NE/CNW $\frac{1}{4}$ SW $\frac{1}{4}$ " or footage from lines
C NW NE

Lease Owner Sohio Petroleum Company
Lease Name Klewen Well No. 1
Office Address Box 673, Russell, Kansas 67665
Character of Well (Completed as Oil, Gas or Dry Hole)
Dry Hole

Date Well completed 11/8/78 19
Application for plugging filed 11/8/78 19
Application for plugging approved 11/8/78 19
Plugging commenced 11/8/78 19
Plugging completed 11/8/78 19
Reason for abandonment of well or producing formation

If a producing well is abandoned, date of last production 19

Was permission obtained from the Conservation Division or
its agents before plugging was commenced? yes

Name of Conservation Agent who supervised plugging of this well Leo Massey
Producing formation Depth to top Bottom Total Depth of Well
Show depth and thickness of all water, oil and gas formations. TD 4349'

OIL, GAS OR WATER RECORDS

CASING RECORD

FORMATION	CONTENT	FROM	TO	SIZE	PUT IN	PULLED OUT
	Surface	0	510	8-5/8	yes	no

Describe in detail the manner in which the well was plugged, indicating where the mud fluid was placed and the method or methods used in introducing it into the hold. If cement or other plugs were used, state the character of same and depth placed, from feet to feet for each plug set.

1st plug @ 550' with 50 sacks 50/50 Poz, 2% gel
2nd plug @ 240' with 25 sacks 50/50 Poz, 2% gel
Solid bridge at 40' with 10 sacks 50/50 Poz, 2% gel
2 sacks in rathole.
Job complete at 1 p.m. 11/8/78

RECEIVED
STATE CORPORATION COMMISSION
12-1-78
DEC - 1 1978

(If additional description is necessary, use BACK of this sheet)
Name of Plugging Contractor Slawson Drilling Company, Inc.


STATE OF Kansas COUNTY OF Sedgwick, ss.
James C. Remsberg (employee of owner) or (owner or operator)
of the above-described well, being first duly sworn on oath, says: That I have knowledge of the facts, statements, and matters herein contained and the log of the above-described well as filed and that the same are true and correct. So help me God.

(Signature) James C. Remsberg
James C. Remsberg
200 Douglas Building, Wichita, Kansas 67202
(Address)

SUBSCRIBED AND SWORN TO before me this 28 day of November, 1978

Mary Lou Taylor
Mary Lou Taylor Notary Public.

My commission expires January 17, 1981



DRILLERS LOG

15135-21527-0000

OPERATOR: Sohio Petroleum Company
Box 673
Russell, Kansas 67665

LEASE: Kleweno No. 1
C NW NE Sec. 3-19S-22W
Ness County, Kansas

CONTRACTOR: Slawson Drilling Company, Inc.
200 Douglas Building
Wichita, Kansas 67202

COMMENCED: 10/31/78

COMPLETED: 11/8/78

RTD: 4349'


SURFACE CASING: 8-5/8 set at 510' with 330 sx cement

0' to 414' 12½" Surface Hole
414' to 520' Shale & Shells (520' 12½" Surface Hole)
490' to 520' Cement & Plug
520' to 2030' Shale & Shells
2030' to 2304' Shale
2304' to 2570' Lime & Shale
2570' to 3775' Shale & Lime
3775' to 3914' Lime & Shale
3914' to 4194' Shale & Lime
4194' to 4349' Lime
4349' RTD

STATE OF KANSAS

COUNTY OF SEDGWICK

I, James C. Remsberg, of the Slawson Drilling Company, Inc.
hereby state that the above is an accurate copy of the No. 1 Kleweno log for
Sohio Petroleum Company.


James C. Remsberg

Subscribed and sworn to me this 28th day of November 1978


Mary Lou Taylor, Notary

My commission expires January 17, 1981

RECEIVED
STATE CORPORATION COMMISSION

DEC - 1 1978

CONSERVATION DIVISION
Wichita, Kansas

