

STATE OF KANSAS
STATE CORPORATION COMMISSION

WELL PLUGGING RECORD

Give All Information Completely
Make Required Affidavit
Mail or Deliver Report to:
Conservation Division
State Corporation Commission
800 Biting Building
Wichita, Kansas

OR

FORMATION PLUGGING RECORD

Strike out upper line
when reporting plug-
ging off formations.

Barber County. Sec. 2 Twp. 31 Rge. 14 (W)

Location as "NE $\frac{1}{4}$ NW $\frac{1}{4}$ SW $\frac{1}{4}$ " or footage from lines C W $\frac{1}{2}$ SE $\frac{1}{4}$ SE $\frac{1}{4}$

Lease Owner The Drillers Gas Company

Lease Name D. W. Skinner "B" Well No. 1

Office Address 903 Union National Bldg., Wichita 2, Kansas

Character of Well (completed as Oil, Gas or Dry Hole) Gas well

Date well completed December 14 1945

Application for plugging filed September 1 1948

Application for plugging approved " 2 1948

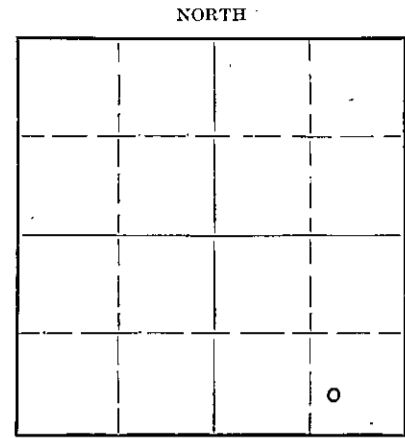
Plugging commenced " 4 1948

Plugging completed " 10 1948

Reason for abandonment of well or producing formation Ceased producing

If a producing well is abandoned, date of last production March 1948

Was permission obtained from the Conservation Division or its agents before plugging was commenced? Yes



Locate well correctly on above
Section Plat

Name of Conservation Agent who supervised plugging of this well C. D. Stough

Producing formation Maquoketa-Viola Depth to top 4,372 Bottom ? Total Depth of Well 4,496 Feet

Show depth and thickness of all water, oil and gas formations. Original T.D. 4,378

Drilled deeper to 4,496 in August, 1948

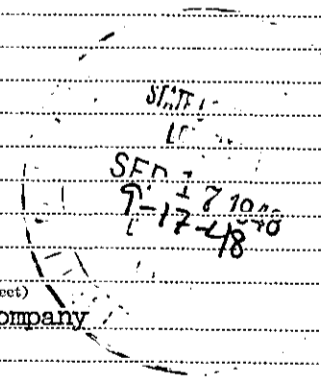
OIL, GAS OR WATER RECORDS

CASING RECORD

Formation	Content	From	To	Size	Put In	Pulled Out
Maquoketa-Viola		4,372	4,496	10"	706'	0
				7"	4,374'	2,914'

Describe in detail the manner in which the well was plugged, indicating where the mud fluid was placed and the method or methods used in introducing it into the hole. If cement or other plugs were used, state the character of same and depth placed, from _____ feet to _____ feet for each plug set.

Mudded 4,496 to 4,374'
Dump 6 sacks cement @ 4,374'
Shot off and pulled 2,914' of pipe
Filled hole with mud to 225'
Dumped 20 sacks cement @ 225'
Fill hole from 225' to top of surface pipe with mud
10 sacks cement at top of surface pipe



(If additional description is necessary, use BACK of this sheet)

Correspondence regarding this well should be addressed to The Drillers Gas Company

Address 903 Union National Building, Wichita 2, Kansas

STATE OF Kansas, COUNTY OF Sedgwick, ss.

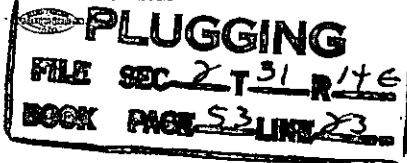
M. R. Schwartzkopf (employee of owner) of the above-described well, being first duly sworn on oath, says: That I have knowledge of the facts, statements, and matters herein contained and the log of the above-described well as filed and that the same are true and correct. So help me God.

(Signature) M. R. Schwartzkopf
903 Union National Bank Building
(Address)

SUBSCRIBED AND SWORN to before me this 14th day of September, 1948

Betha L. Wilson
Notary Public.

My commission expires August 13, 1951



The Drillers Gas Co.,
D. W. Skinner "B"1

Center of W¹/₈, SE/4, SE/4,
Section 2, T31S, R14W, Barber
County, Kansas.

CASING RECORD
10" Casing at 706 Ft. Cemented
With 500 Sacks Cement
7" O. D. Seamless Casing At 4374Ft.
Cemented with 250 Sacks Cement.

Total Depth 4378 Ft.
Comm. 11/5/45
Comp 12/14/45
Contractor R. C. Patton Co.,

4000 gal acid
Gauge 19,000,000 cu ft Gas daily

Red Bed	360
Red Bed & Shells	600
Jyp & Red Bed	610
Anhydrite	628
Red Bed	668
Red Bed & Shale	706
Shale & Shells	1430
Salt	1490
Shale & Shells	1720
Lime Sandy	1765
Lime & Shale	2195
Lime	2230
Lime Sandy	2285
Lime & Shale	2550
Shale & Shells	2800
Lime	2850
Lime & Shale	3093
Lime 3215	3215
Lime & Shale	3227
Lime	3295
Lime & Shale	3345
Lime	3450
Lime & Shale	3555
Lime	3625
Lime & Shale	3810
Lime	3842
Lime & Shale	3905
Lime	3922
Lime Cherty	3932
Lime & Shale	3988
Lime	4226
Lime Cherty	4256
Lime	4378
Total Depth	4378

STATE OF Kansas COUNTY OF Sedgewick ss

I, the undersigned, being duly sworn, on oath state that the above statement and log is a true and correct record and log of the well drilled at the location above described.

R. C. Patton Co.,

By R. C. Patton

Subscribed and sworn to before me this 17th day of December 1945

J. K. Hendrick
Notary Public.

My Commission Expires Oct 4th 1948

PLUGGING
FILE SEC 2 T31 R14E
BOOK PAGE 53 LINE 23

SEP - 2 1948
9-2-48