

15-007-0571-0000

WELL PLUGGING RECORD

STATE OF KANSAS
STATE CORPORATION COMMISSION

Give All Information Completely
Make Required Affidavit
Mail or Deliver Report to:
Conservation Division
State Corporation Commission
800 Bittling Building
Wichita, Kansas

OR

FORMATION PLUGGING RECORD

Strike out upper line
when reporting plug-
ging off formations.

Barber

County. Sec. 10 Twp. 31 Rge. 14 (#) (W)

Location as "NE $\frac{1}{4}$ NW $\frac{1}{4}$ SW $\frac{1}{4}$ " or footage from lines SE NW NE

Lease Owner The Drillers Gas Company

Lease Name D. V. Hargis Well No. 1

Office Address 903 Union National Bldg., Wichita 2, Kansas

Character of Well (completed as Oil, Gas or Dry Hole) Dry hole

Date well completed April 11 1946

Application for plugging filed 19

Application for plugging approved 19

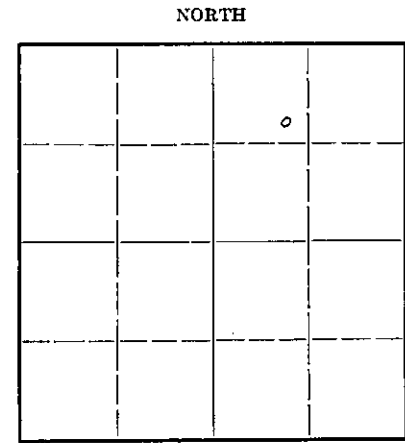
Plugging commenced July 19 1946

Plugging completed July 27 1946

Reason for abandonment of well or producing formation Non-productive

If a producing well is abandoned, date of last production 19

Was permission obtained from the Conservation Division or its agents before plugging was commenced? Yes



Locate well correctly on above
Section Plat

Name of Conservation Agent who supervised plugging of this well H. W. Kerr

Producing formation Depth to top Bottom Total Depth of Well 4,623 Feet

Show depth and thickness of all water, oil and gas formations.



OIL, GAS OR WATER RECORDS

CASING RECORD

Formation	Content	From	To	Size	Put In	Pulled Out
Arbuckle		4,595	4,623	10 3/4"	790'	0
Simpson		4,504		7"	4,366'	2,928'
Maq. Viola	S.S. gas	4,365				

Describe in detail the manner in which the well was plugged, indicating where the mud fluid was placed and the method or methods used in introducing it into the hole. If cement or other plugs were used, state the character of same and depth placed, from feet to feet for each plug set.

- Mud 4,623 to 4,473
- Cement 4,473 to 4,363
- Lead wool 4,363 to 4,361 $\frac{1}{2}$
- Mud 4,361 $\frac{1}{2}$ to 3,900
- Lane-Wells plug @ 3,900
- Crushed rock 3,900 to 3,751
- 2 sks. cement @ 3,751
- 2 sks. cement @ 3,745
- Mud 3,745 to 300'
- 15 sks. cement 300 to 260
- Mud 260 to 20'
- Cement plug 20' to surface



(If additional description is necessary, use BACK of this sheet)

Correspondence regarding this well should be addressed to The Drillers Gas Company
Address 903 Union National Bldg., Wichita 2, Kansas

STATE OF KANSAS, COUNTY OF SEDGWICK, ss.
L. B. Stewart (employee of owner) or (owner) of the above-described well,
being first duly sworn on oath, says: That I have knowledge of the facts, statements, and matters herein contained and the log of the above-described well as filed and that the same are true and correct. So help me God.

(Signature) [Signature]
903 Union National Bldg., Wichita 2, Kansas
(Address)

SUBSCRIBED AND SWORN to before me this 30th day of September, 1946

Bertha L. Wilson

My commission expires August 13, 1947

Notary Public.

15-007-01571-0000

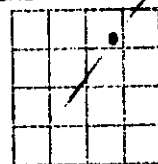
WELL LOG BUREAU KANSAS GEOLOGICAL SOCIETY
412 Union National Bk. Bldg., Wichita, Kansas

Company - DRILLERS GAS CO.
Farm - D.V. Hargis No. 1.

SEC. 10 T. 31 R. 14 W
SE NW NE

Total Depth. 4623
Comm 12-16-45 Comp. 3-3-46
Shot or Treated.
Contractor. R.C. Patton Co.
Issued. 5-4-46

County. Barber
KANSAS



Elevation. 1668

CASING:
10" 790' Cam.
7" 4366' Cam.


Production. Dry

Figures Indicate Bottom of Formations.

red bed	43
red rock	1100
shale & shells	1300
salt	1355
salt & shale	1400
lime & shale	1840
lime	2340
lime & shale	2495
lime	2685
lime & shale	2765
lime	2869
lime & shale	2935
lime	3000
lime & shale	3695
lime	3705
lime & shale	3838
shale	3855
lime K.C.	4280
shale	4297
lime cherty	4325
lime & shale	4365
Woco lime	4374
lime cherty	4408
shale green & lime	4413
lime cherty	4503
lime	4506
shale	4555
shale sdy	4595
4595 = 4595	
lime Arbuckle	4625
Total Depth	

Tops:
Viola 4365
Simpson 4504
Arbuckle 4595

50 shots 4363-71
42 shots 4354-61 1/2
5000 gals. acid



10 31 14W
73 26