

CARD MUST BE TYPED

State of Kansas
NOTICE OF INTENTION TO DRILL
 (see rules on reverse side)

CARD MUST BE SIGNED

 Starting Date: November 1, 1985
month day year

OPERATOR: License # 7916

Name Eldon J. Schierling

Address 333 E. English

City/State/Zip Wichita, Kansas 67202

Contact Person Eldon J. Schierling

Phone (316) 267-0042

CONTRACTOR: License # 384

Name Gabbert-Jones Rig #6

City/State Wichita, Kansas

Well Drilled For:

Well Class:

Type Equipment:

 Oil Swd Infield Mud Rotary Gas Inj Pool Ext. Air Rotary OWWO Expl Wildcat Cable

If OWWO: old well info as follows:

Operator Texas Oil & Gas Corp.

Well Name #1 Davis "F"

Comp Date 2-19-1979 Old Total Depth 4694


Projected Total Depth 4850 feet

Projected Formation at TD Viola

Expected Producing Formations Viola

I certify that we will comply with K.S.A. 55-101, et seq., plus eventually plugging hole to K.C.C. specifications.

Date 10-31-85 Signature of Operator or Agent



Title Operator

 API Number 15- 007-20,717-~~A~~ ⁻⁰⁰⁻⁰

 SE. SE. SE. Sec. 1. Twp. 33 S. Rge. 11. East West
(location)

330 Ft North from Southeast Corner of Section

330 Ft West from Southeast Corner of Section

(Note: Locate well on Section Plat on reverse side)

Nearest lease or unit boundary line 330 feet.

County Barber

Lease Name Davis "F" Well# 1

 Domestic well within 330 feet: yes no

 Municipal well within one mile: yes no

Depth to Bottom of fresh water 200 feet

Lowest usable water formation ---

Depth to Bottom of usable water --- 20.0 feet


 Surface pipe by Alternate: 1 2

Surface pipe to be set 260 feet

Conductor pipe if any required --- feet

Ground surface elevation 1603 feet MSL

This Authorization Expires 5-1-86

 Approved By 10-31-85 

Must be filed with the K.C.C. five (5) days prior to commencing well
This card void if drilling not started within six (6) months of date received by K.C.C.

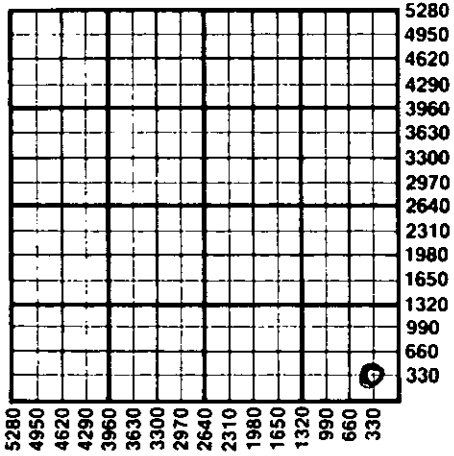
RECEIVED
STATE CORPORATION COMMISSION

OCT 3 - 1985

Important procedures to follow :

**A Regular Section of Land CONSERVATION DIVISION
1 Mile = 5,280 Ft. Wichita, Kansas**

1. Notify District office before setting surface casing.
2. Set surface casing by circulating cement to the top.
3. File completion forms ACO-1 with K.C.C. within 90 days of well completion, following instructions on ACO-1, side 1, and including copies of wireline logs.
4. Notify District office 48 hours prior to old well workover or re-entry.
5. Prior to plugging, prepare a plugging plan, then obtain agreement from the appropriate district office for an approved plugging plan.
6. Submit plugging report (CP-4) to K.C.C. after plugging is completed.
7. Obtain an approved injection docket number before disposing of salt water.
8. Notify K.C.C. within 10 days when injection commences or terminates.
9. If an alternate 2 completion, cement in the production pipe from below any usable water to surface within 120 days of spud date.



**State Corporation Commission of Kansas
Conservation Division
200 Colorado Derby Building
Wichita, Kansas 67202
(316) 263-3238**