

NOTICE OF INTENTION TO DRILL

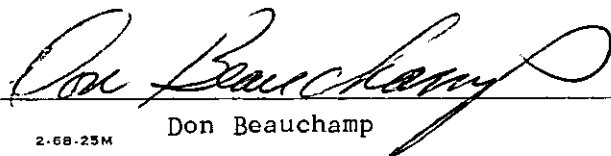
15-007-20,182.00.00

TO BE FILED WITH THE STATE CORPORATION COMMISSION PRIOR TO COMMENCEMENT OF WELL

1. Operator Okmar Oil Company Address 1130 Vickers KSB&T Bldg., Wichita, Ks.
2. Lease name Ives Well No. 1 County Barber
3. Well Location C E/2 SE Sec. 11 Township 33S Range 12W
4. Well to be drilled 660 ft. from nearest lease line.
5. Drilling Contractor Bowers Drilling Co., Inc. Address 1434 Wichita Plaza, Wichita, Kansas 67202
6. Type of equipment: Rotary Cable Tool Approx. date operation to begin 6/5/71 196
7. Well to be drilled for Oil Gas Disposal Input Estimated Total Depth of Well 4450 ft.
8. Depth of deepest fresh water well within one mile of location NONE ft. If none exists, write NONE .
9. Ground elevation at location is approx. ft. higher or ft. lower than ground elevation at water well.
10. Depth of the deepest municipal water well within three miles of location NONE ft. If none exists, write NONE .
11. Operator states that he will set surface pipe at least 25 ft. below all Tertiary or unconsolidated deposits and, taking into consideration differences in ground elevations, that the minimum depth necessary, to the best of his knowledge and belief, to protect all fresh water zones is 150 ft. and operator agrees to set surface pipe at this location to a depth of not less than 225 ft. Alternate 1 Alternate 2 .

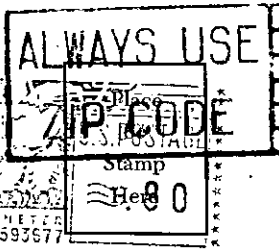
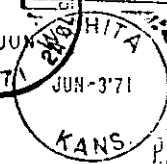
REMARKS:

Signature of Operator



Don Beauchamp





**State Corporation Commission of Kansas
 Conservation Division
 500 Insurance Building
 212 North Market
 Wichita, Kansas 67202**

**RECEIVED
 STATE CORPORATION COMMISSION
 JUN 4 1971
 CONSERVATION DIVISION
 Wichita, Kansas**

(IF PREFERRED, MAIL IN ENVELOPE)