

TYPE

NOTICE OF INTENTION TO DRILL

C-1  
-00.01

TO BE FILED WITH THE STATE CORPORATION COMMISSION  
PRIOR TO COMMENCEMENT OF WELL

API Number 15-007-20,294-X  
(For office use only)

1. Operator Molz Oil Company

Starting Date 5-7-80

Address R.R. #2 Kiowa, Ks. 67070

County Barber

2. Contractor United Well Services

Sec 29 Twp 33 S Rge 12W <sup>E</sup> <sub>W</sub>

Address Enid, Okla. 73701

Spot Location C - NE SW

3. Type of Equipment: Rotary \_\_\_\_\_ Cable Tool XX

Nearest Lease Line 660 ft.

4. Well to be Drilled for: Oil X Gas X

Lease Name Mollie

Disposal \_\_\_\_\_ Input \_\_\_\_\_ Other \_\_\_\_\_

5. Depth of Deepest Fresh Water within 1 mile 200 ft.

Well No. #1

6. Depth of Municipal Water Well within 3 miles NON E ft.

7. Depth to Protect all Fresh Water 200 ft.



Est. Total Depth 3,890' ft.

8. Amount of Surface Casing ~~set~~ 296' ft.


9. Alternate No. 1 X No. 2 \_\_\_\_\_

REMARKS: OWWO  
Completed 4-8-75  
Original Operator Dunne-Gardner Petroleum, Inc.  
Original Lease Name Smith Estate Signature of Operator

OPERATOR STATES THAT HE WILL COMPLY WITH K. S. A. 55-128





**State Corporation Commission of Kansas**

Conservation Division

245 North Water

Wichita, Kansas 67202

RECEIVED  
STATE CORPORATION COMMISSION

MAY - 7 1980

CONSERVATION DIVISION  
Wichita, Kansas

(IF PREFERRED, MAIL IN ENVELOPE)