

TYPE

# NOTICE OF INTENTION TO DRILL

C-1

TO BE FILED WITH THE STATE CORPORATION COMMISSION  
PRIOR TO COMMENCEMENT OF WELL

API Number 15-007-20,491-0000  
(For office use only)

1. Operator MALLONEE-MAHONEY, INC.  
925 Sutton Place  
Address 209 East William  
Wichita, KS 67202
2. Contractor Gabbert-Jones, Inc.  
830 Sutton Place, 209 East William  
Address Wichita, KS 67202
3. Type of Equipment: Rotary  Cable Tool \_\_\_\_\_
4. Well to be Drilled for: Oil  Gas   
Disposal \_\_\_\_\_ Input \_\_\_\_\_ Other \_\_\_\_\_
5. Depth of Deepest Fresh Water within 1 mile Unknown ft.
6. Depth of Municipal Water Well within 3 miles None ft.
7. Depth to Protect all Fresh Water 200 ft.
8. Amount of Surface Casing to be set 300 ft.
9. Alternate No. 1  No. 2 \_\_\_\_\_

Starting Date April 24, 1977

County Barber County

Sec. 11 Twp. 31S S Rge 14W <sup>E</sup> <sub>W</sub>

Spot Location Approx. C/N $\frac{1}{2}$ NW $\frac{1}{2}$

Nearest Lease Line 660 ft.

Lease Name Lake 1-11


Well No. 1-11

Est. Total Depth 4550 ft.

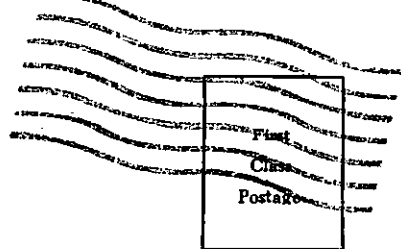
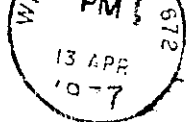
REMARKS:

OPERATOR STATES THAT HE WILL COMPLY WITH K. S. A. 55-128

Signature of Operator

J W Mallonee 





**State Corporation Commission of Kansas  
Conservation Division**

~~P.O. Box 17027~~

**Wichita, Kansas ~~67217~~**

*New Address*  
245 North Water  
Wichita, Kansas 67202

APR 14 1977  
4-14-77

(IF PREFERRED, MAIL IN ENVELOPE)