

KANSAS CORPORATION COMMISSION
OIL & GAS CONSERVATION DIVISION

CDP4H

Form T-1
March 2010
Form must be Typed
Form must be Signed
All blanks must be Filled

**REQUEST FOR CHANGE OF OPERATOR
TRANSFER OF INJECTION OR SURFACE PIT PERMIT**

Form KSONA-1, Certification of Compliance with the Kansas Surface Owner Notification Act,
MUST be submitted with this form.

Check Applicable Boxes:

- Oil Lease: No. of Oil Wells 1 **
- Gas Lease: No. of Gas Wells _____ **
- Gas Gathering System: _____
- Saltwater Disposal Well - Permit No.: _____
- Spot Location: 1650 feet from N / S Line
- 330 feet from E / W Line
- Enhanced Recovery Project Permit No.: _____
- Entire Project: Yes No
- Number of Injection Wells _____ **

Field Name: MASTER CREEK

**** Side Two Must Be Completed.**

Effective Date of Transfer: October 9, 2013 10/15/13

KS Dept of Revenue Lease No.: _____

Lease Name: ALBRECT

NE - SE - NE Sec. 30 Twp. 18 R. 5 E W

Legal Description of Lease: SEE ATTACHED

County: MORRIS

Production Zone(s): MISSISSIPPIAN

Injection Zone(s): _____

Surface Pit Permit No.: 15-127-20586-00-00
(API No. if Drill Pit, WO of Haul)

1650 feet from N / S Line of Section

330 feet from E / W Line of Section

Type of Pit: Emergency Burn Settling Haul-Off Workover Drilling

Past Operator's License No. 34365

Contact Person: DAVID BISSMEYER

Past Operator's Name & Address: VENTEX OPERATING CORP.

Phone: 214.520.2929

3141 HOOD STREET STE 700 DALLAS, TX 75219

Date: 10/9/13

Title: PRODUCTION MANAGER

Signature: [Signature]

New Operator's License No. 34986

Contact Person: Trent Green **KCC WICHITA**

New Operator's Name & Address: Harvey E. Yates Company

Phone: 575-623-6601 **OCT 28 2013**

P.O. Box 1933

Oil / Gas Purchaser: NCRA **RECEIVED**

Roswell, NM 88202-1933

Date: 10/25/13

Title: Vice President

Signature: [Signature]

Acknowledgment of Transfer: The above request for transfer of injection authorization, surface pit permit # 15-127-20586-00-00 has been noted, approved and duly recorded in the records of the Kansas Corporation Commission. This acknowledgment of transfer pertains to Kansas Corporation Commission records only and does not convey any ownership interest in the above injection well(s) or pit permit.

_____ is acknowledged as
the new operator and may continue to inject fluids as authorized by
Permit No.: _____ . Recommended action: _____

Date: _____
Authorized Signature

_____ is acknowledged as
the new operator of the above named lease containing the surface pit
permitted by No.: _____

Date: _____
Authorized Signature

DISTRICT _____ EPR _____ PRODUCTION _____ UIC _____
Mail to: Past Operator _____ New Operator _____ District _____

Mail to: KCC - Conservation Division, 130 S. Market - Room 2078, Wichita, Kansas 67202

**KSONA FEE
PAID**

KANSAS CORPORATION COMMISSION
OIL & GAS CONSERVATION DIVISION

Form KSONA-1
July 2010
Form Must Be Typed
Form must be Signed
All blanks must be Filled

**CERTIFICATION OF COMPLIANCE WITH THE
KANSAS SURFACE OWNER NOTIFICATION ACT**

This form must be submitted with all Forms C-1 (Notice of Intent to Drill); CB-1 (Cathodic Protection Borehole Intent); T-1 (Request for Change of Operator Transfer of Injection or Surface Pit Permit); and CP-1 (Well Plugging Application). Any such form submitted without an accompanying Form KSONA-1 will be returned.

Select the corresponding form being filed: C-1 (Intent) CB-1 (Cathodic Protection Borehole Intent) T-1 (Transfer) CP-1 (Plugging Application)

OPERATOR: License # 34986
Name: Harvey E/ Yates Company
Address 1: B.O. Box 1933
Address 2: _____
City: Roswell State: NM Zip: 88202 + 1933
Contact Person: Trent Green
Phone: (575) 623-6601 Fax: (575) 624-5321
Email Address: tlink@heycoenergy.com

Well Location:
NE SE NE Sec. 30 Twp. 16 S. R. 5 East West
County: MORRIS
Lease Name: ALBRECT Well #: 1
If filing a Form T-1 for multiple wells on a lease, enter the legal description of the lease below:

Surface Owner Information:

Name: KEITH ALBRECT
Address 1: 3133 AVENUE V
Address 2: _____
City: HERRINGTON State: KS Zip: 67449 + _____

When filing a Form T-1 involving multiple surface owners, attach an additional sheet listing all of the information to the left for each surface owner. Surface owner information can be found in the records of the register of deeds for the county, and in the real estate property tax records of the county treasurer.

If this form is being submitted with a Form C-1 (Intent) or CB-1 (Cathodic Protection Borehole Intent), you must supply the surface owners and the KCC with a plat showing the predicted locations of lease roads, tank batteries, pipelines, and electrical lines. The locations shown on the plat are preliminary non-binding estimates. The locations may be entered on the Form C-1 plat, Form CB-1 plat, or a separate plat may be submitted.

Select one of the following:

- I certify that, pursuant to the Kansas Surface Owner Notice Act (House Bill 2032), I have provided the following to the surface owner(s) of the land upon which the subject well is or will be located: 1) a copy of the Form C-1, Form CB-1, Form T-1, or Form CP-1 that I am filing in connection with this form; 2) if the form being filed is a Form C-1 or Form CB-1, the plat(s) required by this form; and 3) my operator name, address, phone number, fax, and email address.
- I have not provided this information to the surface owner(s). I acknowledge that, because I have not provided this information, the KCC will be required to send this information to the surface owner(s). To mitigate the additional cost of the KCC performing this task, I acknowledge that I am being charged a \$30.00 handling fee, payable to the KCC, which is enclosed with this form.

If choosing the second option, submit payment of the \$30.00 handling fee with this form. If the fee is not received with this form, the KSONA-1 form and the associated Form C-1, Form CB-1, Form T-1, or Form CP-1 will be returned.

I hereby certify that the statements made herein are true and correct to the best of my knowledge and belief.

Date: 10/25/13 Signature of Operator or Agent:  Title: Vice President

**KSONA FEE
PAID**

**KCC WICHITA
OCT 28 2013**

RIDER

Attached hereto and made a part of a certain Oil and Gas Lease dated November 29, 2010 between Keith A. Albrecht and his wife, Julie Albrecht as Lessor and J. Fred Hambright, Inc. as Lessee and covering said lands in Morris and Dickinson Counties in Kansas.

Township 16 South, Range 5 East. (Morris County)

Section 20: SW/4 (160 acres)
Section 30: E/2 (320 acres)
Section 31: SW/4, NE/4 except a tract beginning 1221' East of the NW corner of the NE/4; East 34'; thence South 1150.8'; thence East 305'; thence South 334.7'; thence West 339'; thence North 1485.5' to the place of the beginning. (315 acres)


Township 16 South, Range 4 East. (Dickinson County)



~~Section 25: Beginning in the NE corner of the NW/4; thence South 1318.4'; thence West 2111'; thence Northeasterly 1322.6'; thence East 2016' to the place of the beginning. (62 acres).~~

Township 16 South, Range 4 East:
Section 25: a tract of land in the N1/2NW1/4 of Section 25 described as follows: Beginning at the North quarter of Section 25; thence on an assumed bearing of S 90°00'00" W. 2016.04'; thence S 04°17'15" W., 1322.89'; thence N. 89°38'44" E, 2111.06'; thence N. 00°10'07" E., 1318.41' to the point of beginning.

If at the end of the primary term, this lease is not otherwise continued in force under the provisions hereof, this lease shall expire, unless Lessee on or before the end of the primary term shall pay or tender to Lessor, the sum of \$ 10.00 multiplied by the number of net mineral acres owned by Lessor in the land above described and then subject to this lease; and subject to the other provisions of this lease, the primary term shall be extended for an additional term of Three years from the end of the primary term hereof.

X: 
Keith A. Albrecht

X: 
Julie Albrecht


Notary


KCC WICHITA
OCT 28 2013
RECEIVED