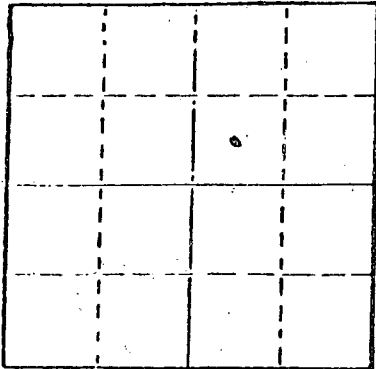


STATE OF KANSAS
STATE CORPORATION COMMISSION

WELL PLUGGING RECORD

Give All Information Completely
Make Required Affidavit
Mail or Deliver Report to
Conservation Division
State Corporation Comm.
245 North Water
Wichita, KS 67202

Barber County, Sec. 1 Twp. 33S Rge. 15 E (W)
Location as "NE/CNW 1/4 SW 1/4" or footage from lines
SW NE
Lease Owner National Oil Company
Lease Name Beulah Well No. 1
Office Address 200 W. Douglas, Wichita, Kansas
Character of Well (Completed as Oil, Gas or Dry Hole)
D & A
Date Well completed 2-8- 19 80
Application for plugging filed 2-8- 19 80
Application for plugging approved 2-8- 19 80
Plugging commenced 2-8- 19 80
Plugging completed 2-8- 19 80
Reason for abandonment of well or producing formation
Dry Hole
If a producing well is abandoned, date of last production
NA 19



Locate well correctly on above
Section Plat

Was permission obtained from the Conservation Division or
its agents before plugging was commenced? yes

Name of Conservation Agent who supervised plugging of this well Bill Owen
Producing formation none Depth to top Bottom Total Depth of Well 14935'
Show depth and thickness of all water, oil and gas formations.

OIL, GAS OR WATER RECORDS

CASING RECORD

FORMATION	CONTENT	FROM	TO	SIZE	PUT IN	PULLED OUT
				8 5/8	566'	-0-

Describe in detail the manner in which the well was plugged, indicating where the mud fluid
was placed and the method or methods used in introducing it into the hold. If cement or other
plugs were used, state the character of same and depth placed, from feet to
 feet for each plug set.

Heavy mud from TD to 780'; 40 sk. plug @ 780'; 40 sk. plug @ 565'; 10 sk. plug @ 40';
5 sk. in rat hole; plug down at 2:30 PM.

(If additional description is necessary, use BACK of this sheet)

Name of Plugging Contractor Venture Drilling Inc.
1625 KSB&T Bldg. Wichita, Ks. 67202

STATE RECEIVED
STATE CORPORATION COMMISSION
FEB 25 1980
WICHITA, KANSAS

STATE OF Kansas COUNTY OF Sedgwick

Venture Drilling Inc. (employee of owner) or owner or operator

of the above-described well, being first duly sworn on oath, says: That I have knowledge of
the facts, statements, and matters herein contained and the log of the above-described well
as filed and that the same are true and correct. So help me God.


(Signature) [Signature]


1625 KSB&T Bldg. Wichita, Ks. 67202
(Address)

SUBSCRIBED AND SWORN TO before me this 21st day of February, 19 80

Brenda C. Stratton
Notary Public.

My commission expires 9/28/83





February 21, 1980

WELL LOG

SUITE 1625 KSB&T BLDG. 125 NORTH MARKET WICHITA, KANSAS 67202 (316) 267-1550

OPERATOR

National Oil Company
200 W. Douglas, Suite 800
Wichita, Kansas 67202

#1 Beuhlah
SW NE Section 1-33S-15W
Barber County, Kansas
RTD: 4,935'

WELL LOG

0' - 259'	Sand & Redbed
259' - 861'	Redbed
861' - 987'	Redbed
987' - 1331'	Redbed
1331' - 1720'	Redbed
1720' - 1812'	Redbed
1812' - 2085'	Lime and Shale
2085' - 2245'	Lime and Shale
2245' - 2410'	Lime and Shale
2410' - 2600'	Lime and Shale
2600' - 2775'	Lime and Shale
2775' - 2945'	Lime and Shale
2945' - 3085'	Lime and Shale
3085' - 3260'	Lime and Shale
3260' - 3388'	Lime and Shale
3388' - 3550'	Lime and Shale
3550' - 3708'	Lime and Shale
3708' - 3740'	Lime and Shale
3740' - 3805'	Lime and Shale
3805' - 3866'	Lime and Shale
3866' - 3916'	Lime and Shale
3916' - 4050'	Lime and Shale
4050' - 4165'	Lime and Shale
4165' - 4273'	Lime and Shale
4273' - 4366'	Lime and Shale
4366' - 4500'	Lime and Shale
4500' - 4583'	Lime and Shale
4583' - 4666'	Lime and Shale
4666' - 4742'	Lime and Shale
4742' - 4802'	Lime and Shale
4802' - 4860'	Lime and Shale
4860' - 4870'	Lime and Shale
4870' - 4885'	Lime and Shale
4885' - 4924'	Lime and Shale
4924' - 4935'	Lime and Shale
4935' - RTD	

CONTRACTOR

Venture Drilling, Inc.
1625 Vickers-KSB&T Bldg.
Wichita, Kansas 67202

Commenced: 1/24/80
Completed: 2/ 8/80

Casing Record

Ran 566' of new 8 5/8", 23#
surface casing. Set at 574'
with 200 sks. HLC, 150 sks.
Class A 3% C.C.

RECEIVED
 STATE CORPORATION COMMISSION
 FEB 25 1980
 CONSERVATION DIVISION
 Wichita, Kansas

Plugging Record

Heavy mud from TD to 780; 40 sks.
cement plug at 780'; 40 sks. cement
plug at 565'; 10 sks. cement plug at
40'; 5 sks. cement in rat hole. Plug
down at 2:30 PM- Bill Owen- Pratt.

REC'D FEB 22 1980