

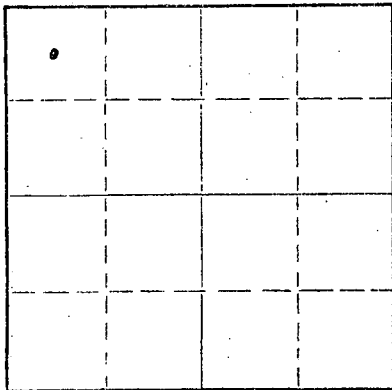
WELL PLUGGING RECORD

Give All Information Completely
Make Required Affidavit
Mail or Deliver Report to:
Conservation Division
State Corporation Commission
212 No. Market
Wichita, Kansas

Barber County, Sec. 1 Twp. 33S Rge. 15 (E) W (W)

Location as "NE/CNW/SW" or footage from lines C NW NW
Lease Owner Graves Drilling Co., Inc.
Lease Name Cline Well No. 1
Office Address 505 Union Center Bldg., Wichita, Kansas
Character of Well (completed as Oil, Gas or Dry Hole) Dry Hole
Date well completed 1-16 19 69
Application for plugging filed 1-16 19 69
Application for plugging approved 1-16 19 69
Plugging commenced 1-16 19 69
Plugging completed 1-16 19 69
Reason for abandonment of well or producing formation Dry Hole

NORTH



Locate well correctly on above Section Plat

If a producing well is abandoned, date of last production _____ 19____
Was permission obtained from the Conservation Division or its agents before plugging was commenced? Yes

Name of Conservation Agent who supervised plugging of this well Jess Warren
Producing formation _____ Depth to top _____ Bottom _____ Total Depth of Well _____ Feet
Show depth and thickness of all water, oil and gas formations.


OIL, GAS OR WATER RECORDS

CASING RECORD

FORMATION	CONTENT	FROM	TO	SIZE	PUT IN	PULLED OUT
Surface pipe		-0-	281	8 5/8"	281	None

Describe in detail the manner in which the well was plugged, indicating where the mud fluid was placed and the method or methods used in introducing it into the hole. If cement or other plugs were used, state the character of same and depth placed, from _____ feet to _____ feet for each plug set.

- Filled hole with heavy mud.
- #1 plug @ 250 ft. with 25 sks. cement.
- #2 plug @ 40 ft. with 10 sks. cement.
- #3 plug in rat hole with 2 sks. cement.




(If additional description is necessary, use BACK of this sheet)

Name of Plugging Contractor Sweetman Drilling, Inc.
Address Box 645, Great Bend, Kansas 67530

STATE OF Kansas COUNTY OF Barton, ss.
T. D. Sweetman (employee of owner) or (owner or operator) of the above-described well, being first duly sworn on oath, says: That I have knowledge of the facts, statements, and matters herein contained and the log of the above-described well as filed and that the same are true and correct. So help me God.

(Signature) T. D. Sweetman
Box 645, Great Bend, Kansas 67530
(Address)

Subscribed and sworn to before me this 17th day of January, 19 69
Leata L. Boyd
Notary Public.




WELL LOG
Cline #1
C NW NW 1-33S-15W
Barber County, Kansas

<u>FROM</u>	<u>TO</u>		Elevation: 2004'
0	900	Red bed and shale	
900	4250	Shale and lime	
4250	4918	Lime	
4918		Total Depth	

RECEIVED
STATE CORPORATION COMMISSION
JAN 21 1969
CONSERVATION DIVISION
Wichita, Kansas

STATE OF KANSAS
COUNTY OF BARTON ss

T. D. Sweetman, President of Sweetman Drilling, Inc., being first duly sworn on oath says: That I have knowledge of the facts, statements and matters herein contained and the log of the above described well as filed and that the same are true and correct.


T. D. Sweetman

Subscribed and sworn before me this 17th day of January, 1969.


Notary Public Barton County

My Commission Expires 5-9-71

