


STATE OF KANSAS
STATE CORPORATION COMMISSION

Give All Information Completely
Make Required Affidavit
Mail or Deliver Report to:
Conservation Division
State Corporation Commission
P. O. Box 17027
Wichita, Kansas 67217
NORTH

WELL PLUGGING RECORD

Barber County, Sec. 5 Twp. 33 Rge. 15 (E) (W) X

Location as "NE/CNW/SW" or footage from lines SW NW SW
Lease Owner Beren Corporation
Lease Name Lendon "D" Well No. #1
Office Address 1130 Vickers KSB&T Bldg. Wichita, Kansas
Character of Well (completed as Oil, Gas or Dry Hole)
Date well completed 19
Application for plugging filed 19
Application for plugging approved 19
Plugging commenced 4-28-72 19
Plugging completed 5-2-72 19
Reason for abandonment of well or producing formation



Locate well correctly on above Section Plat

If a producing well is abandoned, date of last production 19
Was permission obtained from the Conservation Division or its agents before plugging was commenced?

Name of Conservation Agent who supervised plugging of this well G. R. Biberstein
Producing formation Depth to top Bottom Total Depth of Well 5010' Feet
Show depth and thickness of all water, oil and gas formations.

OIL, GAS OR WATER RECORDS

CASING RECORD

FORMATION	CONTENT	FROM	TO	SIZE	PUT IN	PULLED OUT
				5 1/2"	5000'	4055.92'
				13 3/8"	230'	

Describe in detail the manner in which the well was plugged, indicating where the mud fluid was placed and the method or methods used in introducing it into the hole. If cement or other plugs were used, state the character of same and depth placed, from feet to feet for each plug set.

Made bottom hole plug back with sand to 4550'. Mixed and ran 5 sacks cement thru dump bailer.
Mudded hole to 190' - set 10' rock bridge. Filled hole with 6 yards ready-mix concrete

RECEIVED
STATE CORPORATION COMMISSION
MAY 4 - 1972
CONSERVATION DIVISION
Wichita, Kansas


(If additional description is necessary, use BACK of this sheet)
Name of Plugging Contractor Southwest Casing Pulling Co.
Address Box 364 Great Bend, Kansas

STATE OF Kansas, COUNTY OF Barton, ss.
Southwest Casing Pulling Co. (employee of owner) or (owner or operator) of the above-described well, being first duly sworn on oath, says: That I have knowledge of the facts, statements, and matters herein contained and the log of the above-described well as filed and that the same are true and correct. So help me God.

(Signature) W. C. Spencer
Box 364 Great Bend, Kansas
(Address)

SUBSCRIBED AND SWORN TO before me this 2 day of May, 1972

My commission expires



Sidney J. Miller
Notary Public.

Sunray DX Oil Company/
Tulsa, Oklahoma

October 1964
Wichita, Kansas

Contractor: Stickle Drilling Company
Date Commenced: 8 August 1964
Date Completed: 16 September 1964

Lendon "D" No. 1
SW NW SW 5-33S-15W
Barber County, Kansas


DRILLERS LOG

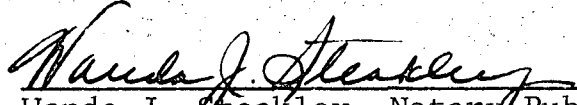
Depth figures indicate base of formation:

Red bed	225
Shale	1500
Shale & lime	2430
Lime & shale	2570
Lime, chalk & shale	2849
Lime & shale	3290
Shale & lime	3885
Lime & shale	4027
Lime	4194
Cherty lime	4227
Lime	4905
Sand	4909
Lime & shale	4977
Lime	5010 TD

RECEIVED
STATE CORPORATION COMMISSION
OCT 19 1972
CONSERVATION DIVISION
Wichita, Kansas

I, R.B. Parriott, hereby certify the above to be a true and complete Driller's Log of the Sunray DX Oil Company's Lendon "D" No. 1 Well, SW NW SW 5-33S-15W, Barber County, Kansas.


R.B. Parriott


Wanda J. Steakley, Notary Public

My Commission Expires 16 January 1966