

STATE OF KANSAS
STATE CORPORATION COMMISSION

WELL PLUGGING RECORD

OR

FORMATION PLUGGING RECORD

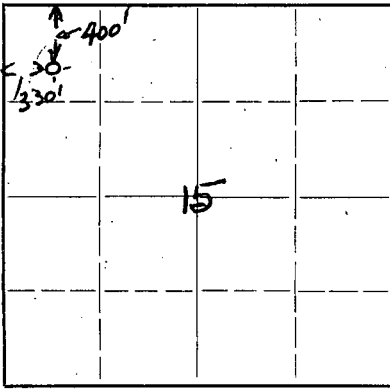
Strike out upper line
when reporting plug-
ging of formations.

Give All Information Completely
Make Required Affidavit
Mail or Deliver Report to:
Conservation Division
State Corporation Commission
800 Bittig Building
Wichita, Kansas

Barber County, Sec. 15 Twp. 33S Rge. 15W (E) (W)

Location as "NE $\frac{1}{4}$ NW $\frac{1}{4}$ SW $\frac{1}{4}$ " or footage from lines NW NW SW
Lease Owner The Superior Oil Company
Lease Name Mitchell Well No. 1
Office Address 417 First National Bank Bldg., Wichita, Ks.
Character of Well (completed as Oil, Gas or Dry Hole) Dry Hole
Date well completed 9-20-19 43
Application for plugging filed 9-20-19 43
Application for plugging approved 9-20-19 43
Plugging commenced 9-20-19 43
Plugging completed 9-20-19 43
Reason for abandonment of well or producing formation Dry Hole


NORTH



Locate well correctly on above
Section Plat

If a producing well is abandoned, date of last production 19
Was permission obtained from the Conservation Division or its agents before plugging was com-
menced? Yes


Name of Conservation Agent who supervised plugging of this well ✓
Producing formation Depth to top Bottom Total Depth of Well 5462 Feet
Show depth and thickness of all water, oil and gas formations.
OIL, GAS OR WATER RECORDS



Formation	Content	From	To	Size	Put In	Pulled Out
Rotary hole	No oil or gas shows					

Describe in detail the manner in which the well was plugged, indicating where the mud fluid was placed and the method or methods used in introducing it into the hold. If cement or other plugs were used, state the character of same and depth placed, from feet to feet for each plug set.

Surface pipe set 422'
Plug 392' to 422'
Five sacks in top of surface casing
Filled hole with 15 pound mud



(If additional description is necessary, use BACK of this sheet)

Correspondence regarding this well should be addressed to The Superior Oil Company
Address 407 First National Bank Building, Wichita 2, Kansas

STATE OF _____, COUNTY OF _____, ss.
_____, (employee of owner) or (owner or operator) of the above-described well,
being first duly sworn on oath, says: That I have knowledge of the facts, statements, and matters herein contained and the log of the above-
described well as filed and that the same are true and correct. So help me God.

(Signature) J.A. Mull
417 1st Natl. - Wichita
(Address)

SUBSCRIBED AND SWORN to before me this 21st day of September 19 43

Eunice Lowderman
Notary Public.

My commission expires July 14, 1945

THE SUPERIOR OIL COMPANY OF CALIFORNIA

Mitchell No. 1

Section 15-33-15W
NW NW SW

Total depth - 5462
Comm. 8-11-43 Comp. 9-20-43

County - Barber
Production - Dry


CASING

10 3/4" 422'

Elevation - 1849

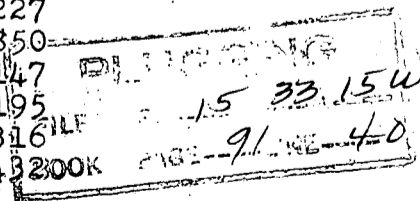
Figures Indicate Bottom of Formations

red bed & shale	195	lime	4115	Total depth 5462
sand & shale	375	lime with		No shows
red shale	427	shale strks	4170	
red bed	530	lime & shale	4210	
red bed & shale	1205	lime	4270	D & A
shale & shells	1400	soft lime	4290	
shale & salt	1520	lime & shale	4330	
shale & shells	1705	lime	4347	
broken lime & shale	1860	sand	4350	
shale & anhydrate	1995	lime	4431	
anhydrite	2075	soft lime	4440	
lime	2120	lime	4572	
anhydrate & lime	2190	soft lime	4580	
lime	2285	lime	4780	
shale	2340	lime & shale	4831	
broken lime & shale	2435	lime	4860	
shale & lime	2470	lime & shale	4928	
Florence flint	2492	lime	4940	
shale	2505	shale with		
broken sandy lime	2550	lime strks.	4960	
sandy lime	2587	shale & lime	5000	
flint	2592	shale	5095	
sandy lime	2603	shale & lime	5113	
broken lime & shale	2680	shale	5140	
lime & shale	2725	shale & lime	5169	
broken lime	2757	shale & sand	5175	
sand	2765	shale & lime	5231	
shale & lime	2780	lime with		
shale	2795	chert strks.	5254	
shale & shells	2895	lime (cherty)	5270	
shale & lime	2940	lime & chert	5297	
broken lime	3035	lime & shale	5319	
shale & shells	3109	shale	5355	
shale	3150	shale & sand	5432	
broken lime	3170	lime	5462	
broken sandy lime	3182			
shale & shells	3325			
lime	3380			
shale	3390			
lime	3667			
shale	3675			
lime	3755			
shale & lime	3790			
lime	3900			
lime & sand	3955			
lime	4035			
lime & shale	4075			



TOPS

Florence flint	2470
Topeka	3260
Lansing	4227
Mississippi	4850
Misener	5147
Viola	5195
Simpson	5316
Arbuckle	5432



I hereby certify that this is a true and accurate log of the Mitchell No. One, NW NW SW, 15-33-15W, Barber County, Kansas.

J. A. Mull
J. A. Mull
District Geologist.