


STATE OF KANSAS  
STATE CORPORATION COMMISSION

WELL PLUGGING RECORD

Give All Information Completely  
Make Required Affidavit  
Mail or Deliver Report to:  
Conservation Division  
State Corporation Commission  
P. O. Box 17027  
Wichita, Kansas 67217  
NORTH



Locate well correctly on above  
Section Plat

Barber County, Sec. 26 Twp. 31S Rge. (E) 14 (W)  
Location as "NE/CNW/SW" or footage from lines SE NE SW  
Lease Owner Sohio Petroleum Company  
Lease Name Mills Feed, Land & Cattle Co. Well No. 1  
Office Address Box 673, Russell, Kansas 67665  
Character of Well (completed as Oil, Gas or Dry Hole) Dry Hole  
Date well completed September 21 1974  
Application for plugging filed Verbal 9-21-74 Written 10-8 1974  
Application for plugging approved Verbal 9-21-74 Written 9-23 1974  
Plugging commenced September 21 1974  
Plugging completed September 21 1974  
Reason for abandonment of well or producing formation Dry Hole

If a producing well is abandoned, date of last production 19  
Was permission obtained from the Conservation Division or its agents before plugging was commenced? Yes

Name of Conservation Agent who supervised plugging of this well G. R. Biberstein  
Producing formation \_\_\_\_\_ Depth to top \_\_\_\_\_ Bottom \_\_\_\_\_ Total Depth of Well 4,774 Feet  
Show depth and thickness of all water, oil and gas formations.

OIL, GAS OR WATER RECORDS

CASING RECORD

FORMATION	CONTENT	FROM	TO	SIZE	PUT IN	PULLED OUT
				8-5/8"	979'	None

RECEIVED  
STATE CORPORATION COMMISSION  
OCT 9 1974  
10-9-74  
CONSERVATION DIVISION  
Wichita, Kansas

Describe in detail the manner in which the well was plugged, indicating where the mud fluid was placed and the method or methods used in introducing it into the hole. If cement or other plugs were used, state the character of same and depth placed, from \_\_\_\_\_ feet to \_\_\_\_\_ feet for each plug set.

45' sx @ 400'  
15' sx @ 40'  
2' sx in Rathole  
2' sx in Mousehole  
Drilling mud between plugs.  
Completed 3:45 PM 9-21-74.


(If additional description is necessary, use BACK of this sheet)

Name of Plugging Contractor DaMac Drilling Company  
Address Box 1146, Great Bend, Kansas 67530

STATE OF Kansas, COUNTY OF Russell, ss.  
W. H. Ward (employee of owner) or (owner or operator) of the above-described well, being first duly sworn on oath, says: That I have knowledge of the facts, statements, and matters herein contained and the log of the above-described well as filed and that the same are true and correct. So help me God.

(Signature) W. H. Ward  
W. H. Ward - District Superintendent  
Box 673, Russell, Kansas 67665  
(Address)

Subscribed and sworn to before me this 8th day of October, 1974.



11-14-74

Elaine Hubbard  
Elaine Hubbard  
Notary Public.

15-007-10275-0000

# WELL LOG

COMPANY **Sohio Petroleum Co.**

SEC. 26 T. 31S R. 14W

FARM **Mills Feed, Land, & Cattle** NO.

LOC. SE NE SW


TOTAL DEPTH **4774'**

COUNTY **Barber, Kansas**

COMM. **9-5-74**

COMP. **9-22-74**

CONTRACTOR **DaMac Drilling Company, Inc.**



CASING **8 5/8" @ 987' w/150 sx.**  
**1" @ 200' w/230 sx. /" pulled out**

ELEVATION

PRODUCTION

FIGURES INDICATE BOTTOM OF FORMATIONS

70'	Red Bed
750'	Shale and Sand
835'	Shale and Red Bed
1222'	Red Bed and Shale
1805'	Shale and Red Bed
1970'	Lime and Shale
2130'	Shale and Lime
2275'	Lime and Shale
3040'	Shale and Lime
3090'	Lime and Shale
4336'	Lime
4645'	Lime and Chert
4672'	Lime
4741'	Arbuckle
4774'	Arbuckle
4774'	R.T.D.

**RECEIVED**  
STATE CORPORATION COMMISSION

**OCT 9 1974**  
**10-9-74**  
CONSERVATION DIVISION  
Wichita, Kansas

State of Kansas }  
County of Barton } ss

I, Rhonda Appel of DaMac Drilling Company, Inc.

upon oath state the above and foregoing is a true and correct copy of the log of the Mills Feed, Land, & Cattle well.

*Rhonda Appel*

Subscribed and sworn to before me this 4 day of October 1974

My Commission Expires: May 28, 1977

*Richard H. Dumbler*  
NOTARY PUBLIC