

K-057-10166-00-01

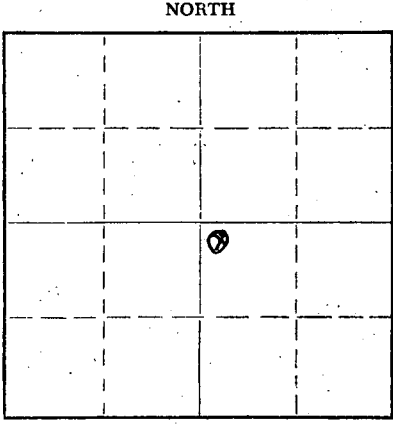
STATE OF KANSAS  
STATE CORPORATION COMMISSION

Give All Information Completely  
Make Required Affidavit  
Mail or Deliver Report to:  
Conservation Division  
State Corporation Commission  
211 No. Broadway  
Wichita, Kansas

WELL PLUGGING RECORD

Barber County, Sec. 8 Twp. 31S Rge. 14W (E) (W)

Location as "NE/CNW%SW%" or footage from lines NW-NW-SE  
Lease Owner The Superior Oil Company  
Lease Name Skinner Well No. B-1  
Office Address Box 690, Chickasha, Oklahoma  
Character of Well (completed as Oil, Gas or Dry Hole) Gas & Oil  
Date well completed 3-18 19 46  
Application for plugging filed February 24, 19 56  
Application for plugging approved February 24, 19 56  
Plugging commenced February 24, 19 56  
Plugging completed February 25, 19 56  
Reason for abandonment of well or producing formation Depleted



Locate well correctly on above Section Plat


If a producing well is abandoned, date of last production Sept. 19 54  
Was permission obtained from the Conservation Division or its agents before plugging was commenced? Yes

Name of Conservation Agent who supervised plugging of this well M. A. Rives, Pratt, Kansas  
Producing formation Topeka (non-Productive) Depth to top 2932 Bottom \_\_\_\_\_ Total Depth of Well 4580 Feet  
Show depth and thickness of all water, oil and gas formations.

OIL, GAS OR WATER RECORDS				CASING RECORD		
FORMATION	CONTENT	FROM	TO	SIZE	PUT IN	PULLED OUT
Anhydrite		520		10-3/4"	751'	None
Topeka		2932		7"	4561	3000'
Toronto		3585				
Douglas		3739				
Lansing		3752				
Maquoketa		4319				
Viola		4353				
Simpson Sand		4455				

Describe in detail the manner in which the well was plugged, indicating where the mud fluid was placed and the method or methods used in introducing it into the hole. If cement or other plugs were used, state the character of same and depth placed, from \_\_\_\_\_ feet to \_\_\_\_\_ feet for each plug set.

Equalized 25 sack cement plug with tubing hanging at 3496. Set 20 sack plug at 312 ft. with dump bailer. Filled hole with mud to within 25' of surface. Dumped 10 sack cement plug to surface.



(If additional description is necessary, use BACK of this sheet)

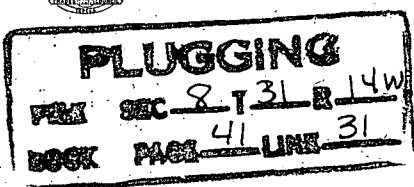
Name of Plugging Contractor \_\_\_\_\_  
Address \_\_\_\_\_

STATE OF Oklahoma COUNTY OF Grady SS.  
George Bannantine (employee of owner) or (owner or operator) of the above-described well, being first duly sworn on oath, says: That I have knowledge of the facts, statements, and matters herein contained and the log of the above-described well as filed and that the same are true and correct. So help me God.

(Signature) George Bannantine  
Box 690, Chickasha, Oklahoma  
(Address)

SUBSCRIBED AND SWORN TO before me this 28th day of February, 19 56

My commission expires July 15, 1957 L. J. Stephens Notary Public.



15-007-1066-00-01


WELL LOG BUREAU KANSAS GEOLOGICAL SOCIETY  
412 Union National Bk. Bldg., Wichita, Kansas

Company: SUPERIOR OIL CO.  
Farm: D. W. Skinner "B" No. 1

SEC. 8 T. 31 R. 14 W  
CW 1/2 NW SE

Total Depth. 4580'  
Comm. 12-31-45 Comp. 5-1-46  
Shot or Treated. 14,500 acid.  
Contractor. Patton Drlg. Co.  
Issued. 5-25-46

County. Barber  
KANSAS



CASING:

16" 72' 7" 4561'  
13" 537'  
10" 751'

Elevation. \_\_\_\_\_

Production. Temp. Pot. 211 BOPD  
plus 31 BW

Figures Indicate Bottom of Formations.

sand	0-40	71 perforations	4353-72'
red beds & shells	520	88 Perforations	4315-40'
anhydrite	537		
shale	547	14,500 acid.	
red beds & shale	680		
shale & clay	712	Tops:	
red beds & shale	1255	Anhydrite	520
shale & shells	1370	Topeka	2932
salt & shale	1425	Heebner	3585
shale & shells	1610	Douglas Sand	3739
lime	1630	Lansing	3752
shale & lime	1675	Maquoketa	4319
lime	1730	Xlyn Viola	4353
shale & lime	1800	Cherty Viola	4380
lime	1835	Simpson Sand	4455
shale & lime	1880	Arbuckle	4561
lime	1945		
shale & lime	1995		
lime	2020		
lime & shale	2100		
lime sdy	2215		
lime	2270		
lime & shale	2310		
lime	2345		
lime & shale	2535		
lime	2570		
lime & shale	2885		
lime	3485		
sand	3525		
lime	3552		
shale	3562		
lime	3708		
lime & shale	3733		
lime & sand	3753		
lime & shale	3773		
lime	4104		
lime & shale	4159		
lime	4182		
lime & shale	4222		
lime	4263		
shale	4287		
lime & shale	4323		
dolomite	4340		
lime	4371		
cherty lime	4429		
lime	4455		
sand	4489		
shale & sand	4520		
shale	4545		
shale & lime	4561		
dolomite	4580		
Total Depth.			

Slight oil show 2940-51'  
Good odor 3739-50'  
Odor gas 4320-40'  
Slight stain 4561-67'

RECEIVED  
STATE CORPORATION COMMISSION

PLUGGING  
WELLS SEC 8 T 31 R 14 W  
BOOK PAGE 41 LINE 31

MAR 10 1946  
3-16-56  
INSERVATION DIVISION  
Wichita, Kansas