

STATE OF KANSAS
STATE CORPORATION COMMISSION

WELL PLUGGING RECORD

Give All Information Completely
Make Required Affidavit
Mail or Deliver Report to
Conservation Division
State Corporation Comm.
245 North Water
Wichita, KS 67202

Barber County, Sec. 31 Twp. 33S Rge. 12W E/W
Location as "NE/CNW $\frac{1}{4}$ SW $\frac{1}{4}$ " or footage from lines
100' S and 140' W NE NE

Lease Owner Molz Oil Company
Lease Name Watts Well No. 1
Office Address Route 2 Kiowa, Kansas 67070

Character of Well (Completed as Oil, Gas or Dry Hole) Dry Hole

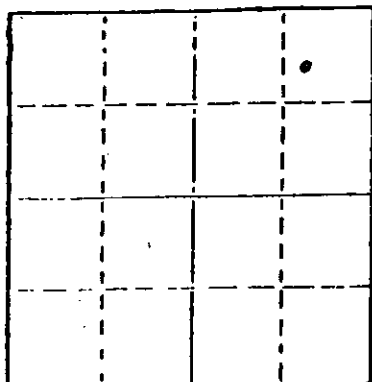
Date Well completed 4-13 1981
Application for plugging filed 4-13 1981
Application for plugging approved 4-13 1981
Plugging commenced 4-13 1981
Plugging completed 4-13 1981

Reason for abandonment of well or producing formation Dry Hole

If a producing well is abandoned, date of last production 19

Was permission obtained from the Conservation Division or its agents before plugging was commenced? Yes

Name of Conservation Agent who supervised plugging of this well Morris Leslie
Producing formation _____ Depth to top _____ Bottom _____ Total Depth of Well _____
Show depth and thickness of all water, oil and gas formations.



Locate well correctly on above Section Plat

OIL, GAS OR WATER RECORDS

CASING RECORD

FORMATION	CONTENT	FROM	TO	SIZE	PUT IN	PULLED OUT
Surface pipe		-0-	360	10 3/4"	360	None

Describe in detail the manner in which the well was plugged, indicating where the mud fluid was placed and the method or methods used in introducing it into the hold. If cement or other plugs were used, state the character of same and depth placed, from _____ feet to _____ feet for each plug set.

Filled hole with heavy mud.

1 plug set @ 360' with 50 sacks cement.

2 plug set @ 40' with 20 sacks cement.

3 plug set in rat hole with 10 sacks cement.

(If additional description is necessary, use BACK of this sheet)

Name of Plugging Contractor Sweetman Drilling, Inc.

STATE OF Kansas COUNTY OF Barton, ss.
Gary L. Hawk (employee of owner) or ~~(owner)~~
of the above-described well, being first duly sworn on oath, says: That I have knowledge of the facts, statements, and matters herein contained and the log of the above-described well as filed and that the same are true and correct. So help me God.

(Signature) Gary L. Hawk
Box 645 Great Bend, Kansas 67530
(Address)

SUBSCRIBED AND SWORN TO before me this 24th day of April, 1981

Mary Ann Schwamborn
Notary Public.

My commission expires 8-1-81



WELL LOG
Watts # 1
100' S - 140' W NE NE 31-33S-12W
Barber County, Kansas

Name of Operator: Molz Oil Company
Route 2
Kiowa, Kansas 67070


Date Completed: 4-13-81

<u>FROM</u>	<u>TO</u>	
0	1130	Red Bed, Shale
1130	4517	Shale, Lime
4517	4610	Miss.
4610		Total Depth

STATE OF KANSAS


COUNTY OF BARTON ss

Gary L. Hawk, Secretary of Sweetman Drilling, Inc., being first duly sworn on oath says: That I have knowledge of the facts, statements and matters herein contained and the log of the above described well as filed and that the same are true and correct.



Gary L. Hawk

Subscribed and sworn before me this 24th day of April, 1981.



Notary Public Barton County

My commission expires 8-1-81.

