

WELL PLUGGING RECORD

Give All Information Completely  
Make Required Affidavit  
Mail or Deliver Report to:  
Conservation Division  
State Corporation Commission  
212 No. Market  
Wichita, Kansas

Barber County, Sec. 29 Twp. 33S Rge. (E) 12 (W)

Location as "NE/CNW/SW" or footage from lines C NW SW

Lease Owner Patton Oil Co.

Lease Name Smith Well No. 1

Office Address 70 W. 6th Avenue, Denver, Colorado

Character of Well (completed as Oil, Gas or Dry Hole) Dry Hole

Date well completed 3-22 1971

Application for plugging filed 3-22 1971

Application for plugging approved 3-22 1971

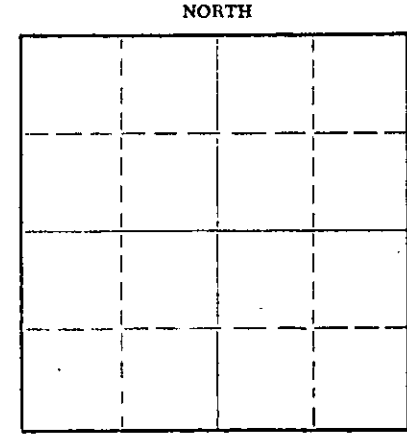
Plugging commenced 3-22 1971

Plugging completed 3-23 1971

Reason for abandonment of well or producing formation No oil or gas found in commercial quantities.

If a producing well is abandoned, date of last production ---- 19--

Was permission obtained from the Conservation Division or its agents before plugging was commenced? Yes



Locate well correctly on above Section Plat

Name of Conservation Agent who supervised plugging of this well G. R. Biberstein

Producing formation \_\_\_\_\_ Depth to top \_\_\_\_\_ Bottom \_\_\_\_\_ Total Depth of Well 4550 Feet

Show depth and thickness of all water, oil and gas formations.

OIL, GAS OR WATER RECORDS

CASING RECORD

| FORMATION | CONTENT | FROM | TO | SIZE   | PUT IN | PULLED OUT |
|-----------|---------|------|----|--------|--------|------------|
|           |         |      |    | 8-5/8" | 208'   | -0-        |

RECEIVED  
STATE CORPORATION COMMISSION  
APR 2 1971  
CONSERVATION DIVISION  
Wichita, Kansas

Describe in detail the manner in which the well was plugged, indicating where the mud fluid was placed and the method or methods used in introducing it into the hole. If cement or other plugs were used, state the character of same and depth placed, from \_\_\_\_\_ feet to \_\_\_\_\_ feet for each plug set.

Set first plug at 200 feet with 35 sacks,  
top plug at 40 feet with 10 sacks, 2 sacks  
for rat hole. Plugging completed at  
4:00 a.m. 3-23-71.

(If additional description is necessary, use BACK of this sheet)

Name of Plugging Contractor Rains & Williamson Oil Co., Inc.  
Address 1425 Wichita Plaza, Wichita, Kansas


STATE OF KANSAS, COUNTY OF SEDGWICK, ss.

Wilson Rains (employee of owner) or (owner or operator) of the above-described well, being first duly sworn on oath, says: That I have knowledge of the facts, statements, and matters herein contained and the log of the above-described well as filed and that the same are true and correct. So help me God.

(Signature) Wilson Rains Wilson Rains  
1425 Wichita Plaza, Wichita, Kansas  
(Address)

SUBSCRIBED AND SWORN to before me this 1 day of April, 1971

My commission expires March 31, 1974



Jeanine Durand  
Jeanine Durand Notary Public.

RECEIVED  
STATE CORPORATION COMMISSION  
APR 2 1971  
CONSERVATION DIVISION  
Wichita, Kansas

ROTARY DRILLING LOG

Operator: Patton Oil Co.  
SMITH #1  
C NW SW Section 29-33S-12W  
Barber County, Kansas

Contractor: Rains & Williamson  
Oil Co., Inc.  
Commenced: 3-3-71  
Completed: 3-23-71

Casing: 8-5/8"/208'/125 sacks

Formations

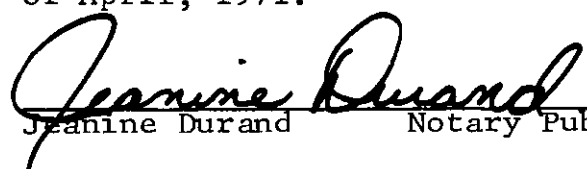
|                    |       |
|--------------------|-------|
| Cement             | 210'  |
| Red Bed and Shale  | 800'  |
| Shale              | 1665' |
| Shale and Lime     | 1858' |
| Lime and Shale     | 2845' |
| Shale and Lime     | 3060' |
| Lime and Shale     | 3385' |
| Shale and Lime     | 3625' |
| Lime and Shale     | 3884' |
| Lime               | 4550' |
| Rotary Total Depth | 4550' |


We certify the above log is true and correct, to the best of our knowledge and belief.

RAINS & WILLIAMSON OIL CO., INC.

  
Wilson Rains

Subscribed and sworn to me, a Notary Public, within and for the State of Kansas, County of Sedgwick, this 1 day of April, 1971.

  
Jeanine Durand Notary Public



My Commission Expires: 3-31-74