


STATE OF KANSAS
STATE CORPORATION COMMISSION
CONSERVATION DIVISION
P. O. BOX 17027
WICHITA, KANSAS 67217

FORM CP-4

WELL PLUGGING RECORD



Locate well correctly on above Section Plat

Barber County, Sec. 29 Twp. 33S Rge. 12W (E) (W)
Location as "NE/CNWKSWS" or footage from lines NE SW
Lease Owner Dunne-Gardner Petroleum, Inc.
Lease Name Smith Estate Well No. 1
Office Address Suite 250, 200 West Douglas, Wichita, Kansas
Character of Well (completed as Oil, Gas or Dry Hole) Dry Hole
Date well completed 4-8 19 75
Application for plugging filed 4-8 19 75
Application for plugging approved 4-8 19 75
Plugging commenced 4-8 19 75
Plugging completed 4-8 19 75
Reason for abandonment of well or producing formation

If a producing well is abandoned, date of last production 19
Was permission obtained from the Conservation Division or its agents before plugging was commenced? Yes

Name of Conservation Agent who supervised plugging of this well G. Russell Biberstein
Producing formation Depth to top Bottom Total Depth of Well 4931 Feet
Show depth and thickness of all water, oil and gas formations.

OIL, GAS OR WATER RECORDS

CASING RECORD

FORMATION	CONTENT	FROM	TO	SIZE	PUT IN	PULLED OUT
				8-5/8"	296'	-

Describe in detail the manner in which the well was plugged, indicating where the mud fluid was placed and the method or methods used in introducing it into the hole. If cement or other plugs were used, state the character of same and depth placed, from feet to feet for each plug set.

Mud to 250', 35 sacks cement
Mud to 40', plug, 1/4 sack hulls, 15 sacks cement
2 sacks cement in rathole

RECEIVED
STATE CORPORATION COMMISSION
APR 10 1975
CONSERVATION DIVISION
Wichita, Kansas

(If additional description is necessary, use BACK of this sheet)
Name of Plugging Contractor
Address

STATE OF KANSAS COUNTY OF SEDGWICK
Don Gardner (employee of owner) or (owner or operator) of the above-described

well, being first duly sworn on oath, says: That I have knowledge of the facts, statements, and matters herein contained and the log of the above-described well as filed and that the same are true and correct. So help me God.

(Signature) [Signature]
Suite 250, 200 West Douglas, Wichita, Kansas (Address)

SUBSCRIBED AND SWORN TO before me this 15th day of April 19 75

My commission expires December 14, 1977 [Signature] Notary Public.

DRILLERS LOG

#1 SMITH ESTATE
NE SW Section 29-33S-12W
Barber County, Kansas

OPERATOR: Dunne-Gardner Petroleum, Inc.
Suite 250, 200 West Douglas
Wichita, Kansas 67202

CONTRACTOR: Dunne-Gardner Petroleum, Inc.
Suite 250, 200 West Douglas
Wichita, Kansas 67202

COMMENCED: March 22, 1975

COMPLETED: April 8, 1975


CASING RECORD: 8-5/8" @ 296' w/175 sx

<u>FROM</u>	<u>TO</u>	<u>DESCRIPTION</u>
0	300	Shale
300	820	Red bed
820	1200	Shale
1200	2195	Shale and lime
2195	3690	Lime and shale
3690	4709	Lime
4709	4895	Lime and shale
4895	4931	Shale and sand
4931		Rotary total depth

RECEIVED
STATE CORPORATION COMMISSION
APR 18 1975
CONSERVATION DIVISION
Wichita, Kansas

STATE OF KANSAS)
) ss
COUNTY OF SEDGWICK)


I hereby certify that the above is a true and correct log, to the best of my knowledge and belief.



Don Gardner

Subscribed and sworn to before me this 15th day of April, 1975.

My commission expires:
December 14, 1977



Notary Public