

STATE OF KANSAS  
STATE CORPORATION COMMISSION

WELL PLUGGING RECORD

Give All Information Completely  
Make Required Affidavit  
Mail or Deliver Report to:  
Conservation Division  
State Corporation Commission  
800 Bittling Building  
Wichita, Kansas

Barber County, Sec. 30 Twp. 33S Rge. 12W (E) W (W)

Location as "NE/CNW/SW" or footage from lines SW SE NW

Lease Owner Petroleum, Inc.

Lease Name Page # Well No. 2

Office Address Route 2, Great Bend, Kansas

Character of Well (completed as Oil, Gas or Dry Hole) Dry Hole

Date well completed August 19 19 56

Application for plugging filed August 19 19 56

Application for plugging approved August 19 19 56

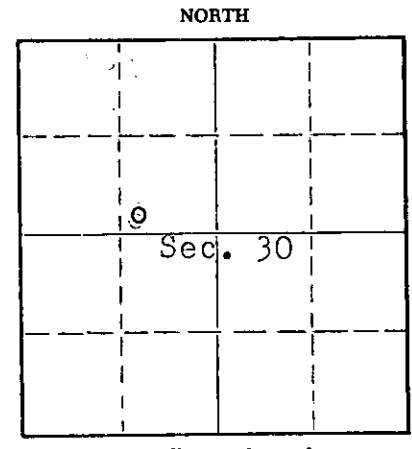
Plugging commenced August 19 19 56

Plugging completed August 19 19 56

Reason for abandonment of well or producing formation No Producing zones

If a producing well is abandoned, date of last production None 19

Was permission obtained from the Conservation Division or its agents before plugging was commenced? Yes



Locate well correctly on above Section Plat

Name of Conservation Agent who supervised plugging of this well M.A. Rives, Pratt, Kansas

Producing formation ----- Depth to top --- Bottom --- Total Depth of Well 4580 Feet

Show depth and thickness of all water, oil and gas formations.

OIL, GAS OR WATER RECORDS

CASING RECORD

FORMATION	CONTENT	FROM	TO	SIZE	PUT IN	PULLED OUT
				8 5/8" OD	283'	None

Describe in detail the manner in which the well was plugged, indicating where the mud fluid was placed and the method or methods used in introducing it into the hole. If cement or other plugs were used, state the character of same and depth placed, from \_\_\_\_\_ feet to \_\_\_\_\_ feet for each plug set.

Mud up with heavy mud to 275' pushed down 1/4 sack hulls to 275', followed by wooden plug. Placed 20 sacks cement through drill pipe on to plug. Mud up to 35' and placed 1/4 sack hulls to 35' followed by wooden plug and 10 sacks cement to base of well cellar.

(If additional description is necessary, use BACK of this sheet)

Name of Plugging Contractor Garvey Drilling Co.  
Address Route 2, Great Bend, Kansas

STATE OF KANSAS, COUNTY OF BARTON, ss.  
Jack Perkins (employee of owner) or (owner or operator) of the above-described

well, being first duly sworn on oath, says: That I have knowledge of the facts, statements, and matters herein contained and the log of the above-described well as filed and that the same are true and correct. So help me God.


(Signature) Jack Perkins  
Route 2, Great Bend, Kansas  
(Address)

SUBSCRIBED AND SWORN TO before me this 23rd day of August, 19 56

Led T. Brown  
Notary Public.

My commission expires July 11, 1960

PLUGGING  
FILE SEC. 30 T. 33 R. 12W  
BOOK PAGE 91 LINE 22



# WELL LOG

COMPANY PETROLEUM, INCORPORATED

SEC. 30 T. 33S R. 12W

FARM Page

NO. 2

LOC. SW, SE, NW


TOTAL DEPTH 4580'

COUNTY Barber Co., Kansas

COMM. August 5, 1956

COMP. August 19, 1956

CONTRACTOR GARVEY DRILLING COMPANY



CASING 8 5/8" @ 283' W/225 sax

ELEVATION 1495' DF

PRODUCTION D & A

FIGURES INDICATE BOTTOM OF FORMATIONS

160	Surface clay & red bed	Anhydrite	1440'
284	Red bed & shale		
1440	Shale & shells		
1470	Lime		
1590	Shale & shells		
1950	Lime & shale		
2505	Lime		
3120	Lime & shale		
3225	Lime		
3972	Lime & shale		
4413	Lime		
4461	Lime & shale		
4540	Lime		
4550	Chert & shale		
4580	Lime		
4580	T. D.		

State of KANSAS

County of BARTON

**PLUGGING**  
 FILE SEC. 30 T. 33 R. 12W  
 BOOK PAGE 91 LINE 22

**RECEIVED**  
 STATE COMMISSION  
 AUG 10 1956

I, Verne A. Morris of Garvey Drilling Company

upon oath state that the above and foregoing is a true and correct copy of the log of the #2 Page        well

Verne A. Morris

Subscribed and sworn to before me this 23rd day of August 19 56

My Commission Expires: July 11, 1960

Leola A. Brewer  
 NOTARY PUBLIC