

STATE OF KANSAS
STATE CORPORATION COMMISSION

Form CP-4

Give All Information Completely
Make Required Affidavit
Mail or Deliver Report to:
Conservation Division
State Corporation Commission
212 No. Market
Wichita, Kansas 67202

WELL PLUGGING RECORD

BARBER County, Sec. 31 Twp. 33s Rge. 12 (E) (W)

Location as "NE/CNW%SW%" or footage from lines C W/2 NE NW

Lease Owner PETROLEUM, INC.,

Lease Name HALL 'I' Well No. 1

Office Address R.R. #2, GREAT BEND, KANSAS

Character of Well (completed as Oil, Gas or Dry Hole) GAS

Date well completed JUNE 14 19 56

Application for plugging filed MARCH 29 19 71

Application for plugging approved MARCH 30 19 71

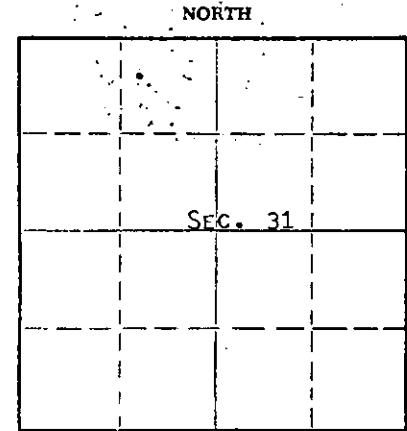
Plugging commenced APRIL 1 19 71

Plugging completed APRIL 9 19 71

Reason for abandonment of well or producing formation DEPLETION OF PRODUCING ZONE

If a producing well is abandoned, date of last production FEB. 4 19 70

Was permission obtained from the Conservation Division or its agents before plugging was commenced? YES



Locate well correctly on above Section Plat

Name of Conservation Agent who supervised plugging of this well G. R. BIBERSTEIN

Producing formation _____ Depth to top _____ Bottom _____ Total Depth of Well 4640' Feet

Show depth and thickness of all water, oil and gas formations.

OIL, GAS OR WATER RECORDS

CASING RECORD

FORMATION	CONTENT	FROM	TO	SIZE	PUT IN	PULLED OUT
MISSISSIPPI	SLIGHT AMOUNT OF WATER & GAS			8-5/8"	278'	NONE
				5-1/2"	4637'	3736'

Describe in detail the manner in which the well was plugged, indicating where the mud fluid was placed and the method or methods used in introducing it into the hole. If cement or other plugs were used, state the character of same and depth placed, from _____ feet to _____ feet for each plug set.

PLUGGED BACK TOTAL DEPTH 4390', DUMPED SAND FROM 4390' TO 4150'
DUMPED 5 SACKS CEMENT FROM 4150' TO 4110'. HEAVY MUD FROM 4150' TO 270', ROCK BRIDGE FROM 270' TO 250'. DUMPED 5 SACKS CEMENT FROM 250' TO 235', DUMPED 4 YARDS CEMENT FROM 235' TO BASE OF WELL CELLAR.

RECEIVED
STATE CORPORATION COMMISSION
MAY 10 1971
CONSERVATION DIVISION
Wichita, Kansas

(If additional description is necessary, use BACK of this sheet)
Name of Plugging Contractor SANTA FE PIPE & SUPPLY, INC.,
Address BOX 562, GREAT BEND, KANSAS


STATE OF KANSAS, COUNTY OF BARTON, ss.
MONTE CHADD (employee of owner) or (owner or operator) of the above-described

well, being first duly sworn on oath, says: That I have knowledge of the facts, statements, and matters herein contained and the log of the above-described well as filed and that the same are true and correct. So help me God. MONTE CHADD, DIST. PROD. SUPT.

(Signature) *Monte Chadd*

R.R. #2, GREAT BEND, KANSAS (Address)

Subscribed and sworn to before me this 7 day of MAY 19 71



Richard H. Rumber
Notary Public.

My commission expires MAY 28, 1973

COPY

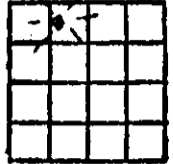
WELL LOG BUREAU—KANSAS GEOLOGICAL SOCIETY
508 East Murdock, Wichita, Kansas

Company- PETROLEUM, INC.
Farm- Hall "I" No. 1

SEC. 31 T. 33 R. 12W
C W 1/2 NE NW
660' fr NL 1650' fr
WL NW

Total Depth. 4640'
Comm. 5-19-56 Comp. 6-4-56
Shot or Treated.
Contractor. Garvey Drlg. Co.
Issued. 8-4-56

County Barber
KANSAS



Elevation. 1539' DF

Production. 38,500,000 CFDPD

CASING:

8 5/8" 278' w/250 sx 1 em.
5 1/2" 4637' w/125 sx 1 em.

Figures indicate Bottom of Formations.

sand-clay	50
sand	75
red bed	755
shale	1410
shale-lime	1510
shale-shells	1650
lime	1945
lime-shale	2105
lime	2303
lime-shale	2410
lime	2635
shale-lime	3930
lime	4413
shale-lime	4525
lime	4526
lime-shale	4536
Mississippi	4590
lime	4640 RTD
Total Depth	

RECEIVED
STATE CORPORATION COMMISSION
MAY 10 1971
CONSERVATION DIVISION
Wichita, Kansas

TOPS: Sample	
Elgin	3568
Heebner	3751
Douglas	3845
Lansing	3931
B/Kansas City	4407
Mississippi	4536