


WELL PLUGGING RECORD

Give All Information Completely
Make Required Affidavit
Mail or Deliver Report to:
Conservation Division
State Corporation Commission
211 No. Broadway
Wichita, Kansas

NORTH



Locate well correctly on above
Section Plat

Barber County, Sec. 17 Twp. 33S Rge. (E) 15 (W)
Location as "NE/CNWxSWx" or footage from lines NW SE NW
Lease Owner Sunray DX Oil Company
Lease Name Platt Well No. 3
Office Address 321 W. Douglas, Wichita, Kansas
Character of Well (completed as Oil, Gas or Dry Hole) Dry Hole
Date well completed October 27, 19 64
Application for plugging filed October 28, 19 64
Application for plugging approved October 29, 19 64
Plugging commenced October 27, 19 64
Plugging completed October 27, 19 64
Reason for abandonment of well or producing formation _____

If a producing well is abandoned, date of last production _____ 19 _____
Was permission obtained from the Conservation Division or its agents before plugging was commenced? Yes

Name of Conservation Agent who supervised plugging of this well A. Elving
Producing formation _____ Depth to top _____ Bottom _____ Total Depth of Well 5012 Feet
Show depth and thickness of all water, oil and gas formations.

OIL, GAS OR WATER RECORDS

CASING RECORD

FORMATION	CONTENT	FROM	TO	SIZE	PUR IN	PULLED OUT
				13-3/8"	230	None

Describe in detail the manner in which the well was plugged, indicating where the mud fluid was placed and the method or methods used in introducing it into the hole. If cement or other plugs were used, state the character of same and depth placed, from _____ feet to _____ feet for each plug set.

Log Attached

Filled hole w/drlg. mud, 1 sax hulls and 40 sax cement at 225'.
Mud to 40', 1 sax hulls & 25 sax cement at 40'. To surface
5 sax in rathole & mouse hole.

RECEIVED
STATE CORPORATION COMMISSION

NOV 3 1964

CONSERVATION DIVISION
Wichita, Kansas

(If additional description is necessary, use BACK of this sheet)

Name of Plugging Contractor Stickle Drilling Company
Address Tulsa, Oklahoma

STATE OF Kansas, COUNTY OF Sedgwick, ss.
V. A. Tracy (employee of owner) or (owner or operator) of the above-described well, being first duly sworn on oath, says: That I have knowledge of the facts, statements, and matters herein contained and the log of the above-described well as filed and that the same are true and correct. So help me God.

(Signature) V.A. Tracy
321 W. Douglas, Wichita, Kansas
(Address)

SUBSCRIBED AND SWORN to before me this 2nd day of November, 19 64

My commission expires July 13, 1967
M.E. Montgomery Notary Public.

Sunray DX Oil Company
Tulsa, Oklahoma

30 October 1964
Wichita, Kansas

Drig. Contractor: Stickle Drilling Co.
Date Commenced : 13 October 1964
Date Completed : 27 October 1964

Roy Platt No. 3
NW SE NW 17-33S-15W
Barber County, Kansas

DRILLER'S LOG

Depth figures indicate base of formation:

Surface soil & clay	40
Shale & red bed	725
Red bed & shale	1100
Shale	1180
Shale & lime	1640
Lime	2075
Lime & shale	2210
Lime	2700
Lime & shale	3655
Shale & lime	3918
Lime & shale	4000
Lime	4845
Shale & lime	4907
Viola lime	4970
Lime	4982
Lime & chert	5012 TD



RECEIVED
STATE CORPORATION COMMISSION

NOV 3 1964

CONSERVATION DIVISION
Wichita, Kansas

I, R.B. Parriott, hereby certify the above to be a true and complete Driller's log of the Sunray DX Oil Company's Roy Platt No. 3 Well, NW SE NW 17-33S-15W, Barber County, Kansas.


R.B. Parriott



Wanda J. Stockley, Notary Public

My Commission Expires 16 January 1966.