

15-007-00282-0000

STATE OF KANSAS
STATE CORPORATION COMMISSION

WELL PLUGGING RECORD

Give All Information Completely
Make Required Affidavit
Mail or Deliver Report to:
Conservation Division
State Corporation Commission
800 Bitting Building
Wichita, Kansas

Barber County. Sec. 16 Twp. 31 Rge. ~~XX~~ 14 (W)

Location as "NE/CNW*SW*" or footage from lines W/2 NW/4 NE/4

Lease Owner Drillers Production Co., Inc.

Lease Name Skinner Well No. _____

Office Address Insurance Bldg. - Wichita, Kansas

Character of Well (completed as Oil, Gas or Dry Hole) Gas

Date well completed July 12 19 45

Application for plugging filed Dec. 7 19 53

Application for plugging approved Dec. 8 19 53

Plugging commenced Dec. 16 19 53

Plugging completed Dec. 19 19 53

Reason for abandonment of well or producing formation Depleted

If a producing well is abandoned, date of last production April 19 53

Was permission obtained from the Conservation Division or its agents before plugging was commenced? Yes

Name of Conservation Agent who supervised plugging of this well Merle Rives

Producing formation Viola Depth to top 4338 Bottom 4354 Total Depth of Well _____ Feet

Show depth and thickness of all water, oil and gas formations.

OIL, GAS OR WATER RECORDS

CASING RECORD

FORMATION	CONTENT	FROM	TO	SIZE	PUT IN	PULLED OUT
				5-1/2"	4343	2852'
				8-5/8"	675	None
				13"	166	None

Describe in detail the manner in which the well was plugged, indicating where the mud fluid was placed and the method or methods used in introducing it into the hole. If cement or other plugs were used, state the character of same and depth placed, from _____ feet to _____ feet for each plug set.

Filled hole with sand from 3854' to 3830'
and ran 5 sacks of cement which filled to
3810' Mudded hole to 300', set a 10' rock
bridge and ran 20 sacks of cement at 290'
Mudded hole to 35', set a 10' rock bridge
and ran 10 sacks of cement on top
Plugging completed

(If additional description is necessary, use BACK of this sheet)

Name of Plugging Contractor West Supply Company

Address Chase, Kansas

STATE OF Kansas, COUNTY OF Sedgwick, ss.

C. R. Bickford, Jr. (employee of owner) or (~~owner or operator~~) of the above-described well, being first duly sworn on oath, says: That I have knowledge of the facts, statements, and matters herein contained and the log of the above-described well as filed and that the same are true and correct. So help me God.

(Signature) C. R. Bickford Jr.


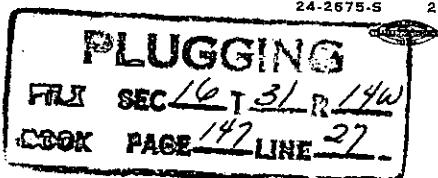
Insurance Bldg., Wichita 2, Kansas
(Address)

SUBSCRIBED AND SWORN TO before me this 14th day of January, 19 54

Betha P. Wilson
Notary Public.

My commission expires August 13, 1955

24-2675-S 2-52-20M



WELL LOG BUREAU — KANSAS GEOLOGICAL SOCIETY

412 Union National Bk. Bldg., Wichita, Kansas

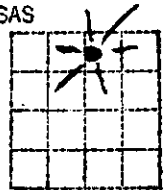
15-007-00282-0000

Company - DRILLERS GAS CO.
 Farm - H.W. Skimmer No. 1.

SEC. 16 T. 31 R. 14 W
 CW 1/2 NW NE

Total Depth. 4354 1/2
 Comm. 5-21-45 Comp. 7-12-45
 Shot or Treated.
 Contractor. R. C. Patton Co.
 Issued. 8-4-45

County. Barber
 KANSAS



CASING:
 13" 166' Cem.
 8 5/8" 675' Cem.
 5 1/2" 4343' Cem.

Elevation. _____

Production. Pot. Est. 15 to 18 million gas

Figures Indicate Bottom of Formations.

sand & gravel	75
red rock	138
sand	150
red rock	513
red bed & shale	715
shale gyp shells	815
anhydrite lime shells	845
shale gyp shells	1150
shale & shells	1290
salt & shale	1460
shale & shells	1675
shale & lime	1800
lime	2180
lime brkn	2255
lime	2325
lime & shale	2835
shale	2900
lime & shale	3005
lime brkn & shale	3100
lime	3520
shale & lime	3715
lime	3740
lime & shale	3865
lime	3935
lime & shale	4025
lime	4040
lime hrd	4065
lime	4145
shale & lime	4260
shale	4282
lime	4285
chert & shale	4305
shale	4338
lime	4354 1/2
Total Depth	

Tops:
 Douglas 3411
 Lans.-Kans.City 3766
 Viola 4338

12-11-53

PLUGGING
 FILE SEC 16 T 31 R 14 W
 BOOK PAGE 182 LINE 22