



KANSAS CORPORATION COMMISSION 1065762  
OIL & GAS CONSERVATION DIVISION

Form ACO-4  
Form must be typed  
March 2009

APPLICATION FOR COMMINGLING OF PRODUCTION (K.A.R. 82-3-123) OR FLUIDS (K.A.R. 82-3-123a) *Commingling ID #* **CO111101**

OPERATOR: License # 9855  
Name: Grand Mesa Operating Company  
Address 1: 1700 N WATERFRONT PKWY BLDG 600  
Address 2: \_\_\_\_\_  
City: WICHITA State: KS Zip: 67206 + 5514  
Contact Person: Ronald N. Sinclair  
Phone: (316) 265-3000

API No. 15 - 15-171-20822-00-01  
Spot Description: \_\_\_\_\_  
NE SW SE SW Sec. 16 Twp. 16 S. R. 33  East  West  
524 Feet from  North /  South Line of Section  
1307 Feet from  East /  West Line of Section  
County: Scott  
Lease Name: DBY Well #: 1-16

1. Name and upper and lower limit of each production interval to be commingled:  
Formation: Pleasanton (Perfs): 4375-4380  
Formation: Johnson (Perfs): 4632-4677  
Formation: \_\_\_\_\_ (Perfs): \_\_\_\_\_  
Formation: \_\_\_\_\_ (Perfs): \_\_\_\_\_  
Formation: \_\_\_\_\_ (Perfs): \_\_\_\_\_

2. Estimated amount of fluid production to be commingled from each interval:  
Formation: Pleasanton BOPD: 59 MCFPD: 0 BWPD: 34  
Formation: Johnson BOPD: 31 MCFPD: 0 BWPD: 0  
Formation: \_\_\_\_\_ BOPD: \_\_\_\_\_ MCFPD: \_\_\_\_\_ BWPD: \_\_\_\_\_  
Formation: \_\_\_\_\_ BOPD: \_\_\_\_\_ MCFPD: \_\_\_\_\_ BWPD: \_\_\_\_\_  
Formation: \_\_\_\_\_ BOPD: \_\_\_\_\_ MCFPD: \_\_\_\_\_ BWPD: \_\_\_\_\_

3. Plat map showing the location of the subject well, all other wells on the subject lease, and all wells on offsetting leases within a 1/2 mile radius of the subject well, and for each well the names and addresses of the lessee of record or operator.
4. Signed certificate showing service of the application and affidavit of publication as required in K.A.R. 82-3-135a.

**For Commingling of PRODUCTION ONLY, include the following:**

5. Wireline log of subject well. Previously Filed with ACO-1:  Yes  No
6. Complete Form ACO-1 (Well Completion form) for the subject well.

**For Commingling of FLUIDS ONLY, include the following:**

7. Well construction diagram of subject well.
8. Any available water chemistry data demonstrating the compatibility of the fluids to be commingled.

**AFFIDAVIT:** I am the affiant and hereby certify that to the best of my current information, knowledge and personal belief, this request for commingling is true and proper and I have no information or knowledge, which is inconsistent with the information supplied in this application.

Submitted Electronically

**KCC Office Use Only**

Denied  Approved

15-Day Periods Ends: 11/11/2011

Approved By: Rick Hestermann Date: 11/14/2011

*Protests may be filed by any party having a valid interest in the application. Protests must be in writing and comply with K.A.R. 82-3-135b and must be filed within 15 days of publication of the notice of application.*

**AFFIDAVIT**

STATE OF KANSAS \
- SS.
County of Sedgwick /

Mark Fletchall, of lawful age, being first duly sworn, deposeth and saith: That he is Record Clerk of The Wichita Eagle, a daily newspaper published in the City of Wichita, County of Sedgwick, State of Kansas, and having a general paid circulation on a daily basis in said County, which said newspaper has been continuously and uninterruptedly published in said County for more than one year prior to the first publication of the notice hereinafter mentioned, and which said newspaper has been entered as second class mail matter at the United States Post Office in Wichita, Kansas, and which said newspaper is not a trade, religious or fraternal publication and that a notice of a true copy is herelo attached was published in the regular and entire Morning issue of said The Wichita Eagle for  1  issues, that the first publication of said notice was

made as aforesaid on the 24th of

October A.D. 2011, with

subsequent publications being made on the following dates:

And affiant further says that he has personal knowledge of the statements above set forth and that they are true.

*Mark Fletchall*

Subscribed and sworn to before me this

24th day of October, 2011



*Penny L. Case*  
Notary Public Sedgwick County, Kansas

Printer's Fee : \$108.40

**LEGAL PUBLICATION**

PUBLISHED IN THE WICHITA EAGLE  
OCTOBER 24, 2011 (3149594)  
BEFORE THE STATE CORPORATION  
COMMISSION OF THE STATE OF KANSAS  
**NOTICE OF FILING APPLICATION**

RE: Grand Mesa Operating Company,  
License #9855- Application for  
commingling of production for the DBY  
#1-16, located in Scott County, Kansas.  
TO: All Oil & Gas Producers, Unleased,  
Mineral Interest Owners, Landowners  
and all person concerned.

You, and each of you, are hereby notified that Grand Mesa Operating Company - has filed an application for commingling production of fluids from the Pleasanton & Johnson Formations. The subject well, the DBY #1-16, is located 524 feet from the south line and 1307 from the west line in the NE SE SW SW of Section 16, Township 16 South, Range 33 West, Scott.

Any persons who object to or protest this application shall be required to file their objections or protests with the Conservation Division of the State Corporation Commission of the State of Kansas within fifteen (15) days of the publication of this notice. These protests shall be filed pursuant to Commission regulations and must state specific reasons why granting the application may cause waste, violate correlative rights or pollute the natural resources of the State of Kansas.

All persons interested or concerned shall take notice of the foregoing and shall govern themselves accordingly.

Grand Mesa Operating Company  
Ronald M. Sinclair, President  
1700 N. Waterfront Pkwy, Bldg 608  
Wichita, KS 67206-3514  
(316) 265-3000

# Proof of Publication

Affidavit of Publication

STATE OF KANSAS, SCOTT COUNTY, ss:

Rodney R. Haxton, being first duly sworn, deposes and says that he is editor of The Scott County Record, a weekly newspaper printed in the State of Kansas, and published in and of general circulation in Scott County, Kansas, with a general paid circulation and that said newspaper is not a trade, religious or fraternal publication.

Said newspaper is a weekly, published at least 50 times a year in said county, and has been admitted as second class matter at the post office of Scott City in said county.

That the attached notice is a true copy thereof and was published in the regular and entire issue of said newspaper for 1 consecutive weeks, the first publication thereof being made as aforesaid on the 27 day of October, 2011, with subsequent publications being made on the following dates:


\_\_\_\_\_, 20\_\_\_\_

\_\_\_\_\_, 20\_\_\_\_


Publication Fee \$ 20.80

Additional Copies @ \_\_\_\_\_ \$ \_\_\_\_\_

Total Publication Fee \$ 20.80

  
\_\_\_\_\_  
Publisher

Subscribed and sworn to before me this 28 day of October, 2011.

  
\_\_\_\_\_  
Notary Public

My commission expires 10-11-13

# Proof of Publication

Affidavit of Publication

STATE OF KANSAS, SCOTT COUNTY, ss:

Rodney R. Haxton, being first duly sworn, deposes and says that he is editor of The Scott County Record, a weekly newspaper printed in the State of Kansas, and published in and of general circulation in Scott County, Kansas, with a general paid circulation and that said newspaper is not a trade, religious or fraternal publication.

## Public Notice

at least 50 times a year in said cond class matter at the post

(Published in The Scott County Record Thurs., Oct. 27, 2011)

BEFORE THE STATE CORPORATION COMMISSION OF THE STATE OF KANSAS NOTICE OF FILING APPLICATION

RE: Grand Mesa Operating Company, License #9855 - Application for a commingling of production for the DBY#1-16, located in Scott County, Kansas.

TO: All Oil and Gas Producers, Unleased Mineral Interest Owners, Landowners and all persons concerned.

You, and each of you, are hereby notified that Grand Mesa Operating Company - has filed an application for commingling production or fluids from the Pleasanton and Johnson Formations. The subject well, the DBY #1-16, is located 524 feet from the south line and 1307 feet from the west line in the NE SE SW SW of Section 16, Township 16 South,

Range 33 West, Scott County, Kansas

Any persons who object to or protest this application shall be required to file their objections or protest with the Conservation Division of the State Corporation Commission of the State of Kansas within fifteen (15) days of the publication of this notice. These protests shall be filed pursuant to Commission regulations and must state specific reasons why granting the application may cause waste, violate correlative rights or pollute the natural resources of the State of Kansas.

All persons interested or concerned shall take notice of the foregoing and shall govern themselves accordingly.

Grand Mesa Operating Company  
Ronald N. Sinclair, President  
1700 N. Waterfront Pkwy, Bldg 600  
Wichita, Ks. 67206-5514  
(316) 265-3000

thereof and was published in paper for \_\_\_\_\_ consecutive days made as aforesaid on the \_\_\_\_\_, 20\_\_\_\_, with \_\_\_\_\_ on the following dates:

\_\_\_\_\_, 20\_\_\_\_  
\_\_\_\_\_, 20\_\_\_\_

\$ 20.80

\$ \_\_\_\_\_

\$ 20.80

Publisher

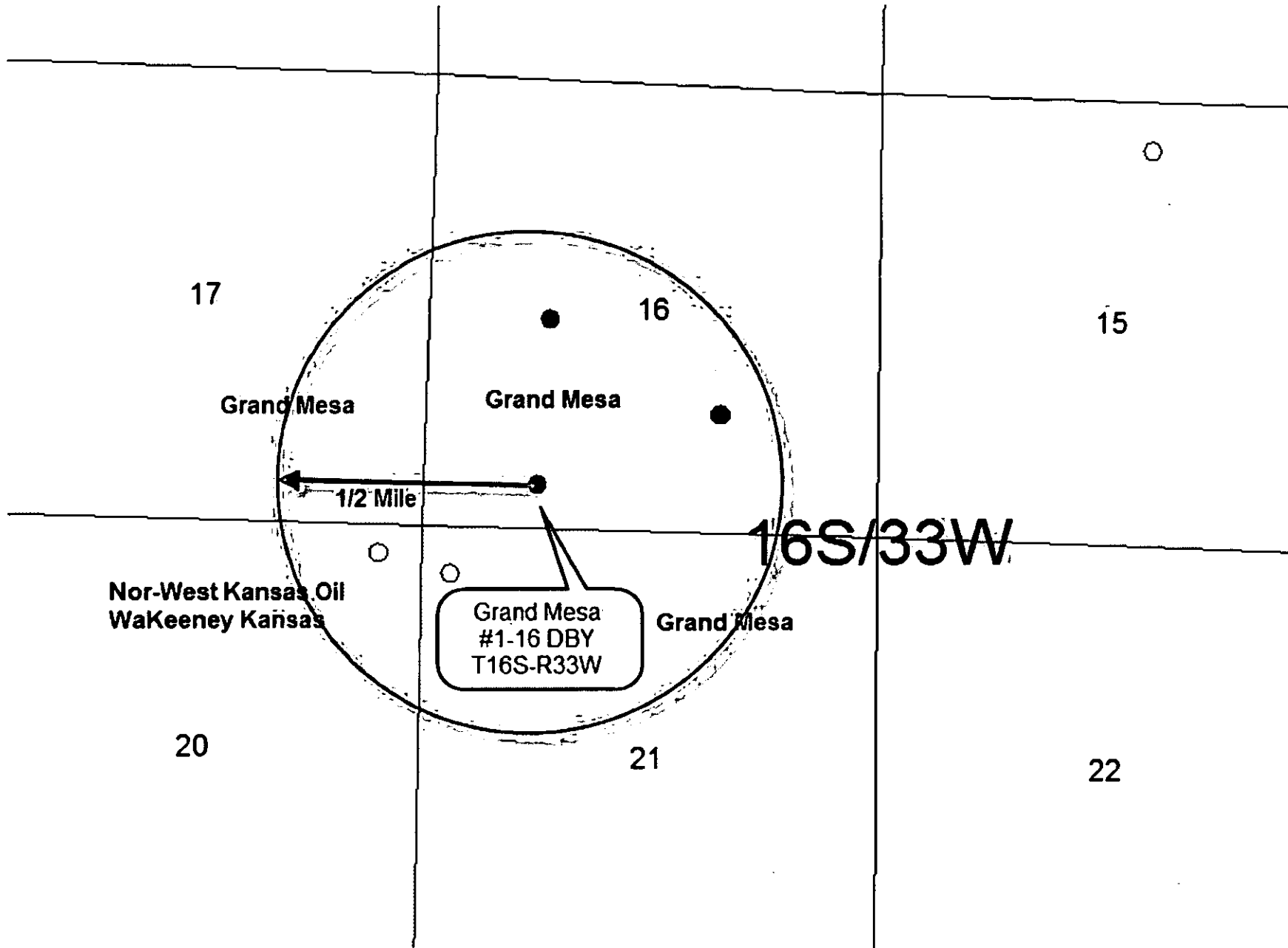
this 28 day of

2011

Notary Public

My commission expires

10-11-13



**GRAND  
MESA**

**OPERATING COMPANY**

(316) 265-3000  
FAX: (316) 265-3465

1700 N. WATERFRONT PARKWAY  
BLDG. 600  
WICHITA, KANSAS 67208-5514

**AFFIDAVIT OF NOTICE SERVED**

**RE: Application for Commingling of Production**

Well Name: DBY #1-16

Legal Location: NE/SE/SW/SW Section 16-16S-33W, Scott County, Kansas


The undersigned hereby certifies that he is a duly authorized agent for the applicant, and that on the 20<sup>th</sup> day of October, 2011, a true and correct copy of the application referenced above was delivered or mailed to the following parties:

Nor-West Kansas Oil, LLC, 20014 283<sup>rd</sup> Hwy, Wakeeney, KS 67672-2722

I further attest that notice of the filing of this application was published in **The Scott County Record**, the official county publication of Scott County, Kansas and **The Wichita Eagle**, Wichita, Kansas. Copies of these affidavits of publication are attached.

Signed this 20<sup>th</sup> day of October, 2011.

Applicant of Duly Authorized Agent:

  
Ronald N. Sinclair, President of  
Grand Mesa Operating Company


Subscribed and sworn to before me this 20<sup>th</sup> day of October, 2011.

Notary Public:

  
Phyllis E. Brewer, Notary Public

835

My Commission Expires: July 21, 2015



**BEFORE THE STATE CORPORATION COMMISSION  
OF THE STATE OF KANSAS  
NOTICE OF FILING APPLICATION**

**RE: Grand Mesa Operating Company, License #9855– Application for a commingling of production for the DBY #1-16, located in Scott County, Kansas.**

**TO: All Oil & Gas Producers, Unleased Mineral Interest Owners, Landowners and all persons concerned.**

You, and each of you, are hereby notified that Grand Mesa Operating Company – has filed an application for commingling production or fluids from the Pleasanton & Johnson Formations. The subject well, the DBY #1-16, is located 524 feet from the south line and 1307 feet from the west line in the NE SE SW SW of Section 16, Township 16 South, Range 33 West, Scott County, Kansas.

Any persons who object to or protest this application shall be required to file their objections or protest with the Conservation Division of the State Corporation Commission of the State of Kansas within fifteen (15) days of the publication of this notice. These protests shall be filed pursuant to Commission regulations and must state specific reasons why granting the application may cause waste, violate correlative rights or pollute the natural resources of the State of Kansas.

All persons interested or concerned shall take notice of the foregoing and shall govern themselves accordingly.

**Grand Mesa Operating Company  
Ronald N. Sinclair, President  
1700 N. Waterfront Pkwy, Bldg 600  
Wichita, KS 67206-5514  
(316) 265-3000**

**GRAND  
MESA**

**OPERATING COMPANY**

(316) 265-3000  
FAX: (316) 265-3455

1700 N. WATERFRONT PARKWAY  
BLDG. 800  
WICHITA, KANSAS 67206-5514

October 20, 2011

Nor-West Kansas Oil, LLC  
20014 283<sup>rd</sup> Hwy  
Wakeeney, KS 67672-2722


RE: Application for Commingling  
DBY #1-16; NE/SE/SW/SW Sec. 16-16S-33W  
Scott County, Kansas

To Whom It May Concern:

Per Kansas Corporation Commission (KCC) regulations 82-3-123 and 82-3-135(a) Grand Mesa Operating Company is providing notice to you regarding the commingling of wellbore production in the above-described well. Please find the attached "APPLICATION FOR COMMINGLING OF PRODUCTION OR FLUIDS", KCC form ACO-4. If you have any questions, please contact me at (316) 265-3000.

Very truly yours,

~~GRAND MESA OPERATING COMPANY~~

  
Ronald N. Sinclair  
President

RNS;peb

Enclosures



Conservation Division  
Finney State Office Building  
130 S. Market, Rm. 207B  
Wichita, KS 67202-3802



Phone: 316-337-6200  
Fax: 316-337-6211  
<http://kcc.ks.gov/>

Mark Sievers, Chairman  
Ward Loyd, Commissioner  
Thomas E. Wright, Commissioner

Sam Brownback, Governor

November 14, 2011

Ronald N. Sinclair  
Grand Mesa Operating Company  
1700 N Waterfront Pkwy Bldg 600  
Wichita, KS 67206-5514

RE: Approved Commingling CO111101  
DBY 1-16, Sec.16-T16S-R33W, Scott County  
API No. 15-171-20822-00-01

Dear Mr. Sinclair:

Your Application for Commingling (ACO-4) for the above described well has been reviewed and approved by the Kansas Corporation Commission (KCC) per K.A.R. 82-3-123. Notice was examined and found to be proper per K.A.R. 82-3-135a. No protest had been filed within the 15-day protest period. This application, which was received by the KCC on November 1, 2011 concerns approval to simultaneously produce from the following sources of supply through the same tubing string in the same wellbore:

Source of Supply	Estimated Current Production			Perf Depth
	BOPD	MCFPD	BWPD	
Pleasanton	59	0	34	4375-4380
Johnson	31	0	0	4632-4677
Total Estimated Current Production	90.0	0	34.0	

Based upon the depth of the Johnson formation perforations, total oil production shall not exceed 200 BOPD and total gas production shall not exceed 50% of the absolute open flow (AOF).

Commingling ID number CO111101 has been assigned to this approved application. Use this number for well completion reports (ACO-1) and other correspondence that may concern this approved commingling.

Sincerely,

Rick Hestermann  
Production Department