


STATE OF KANSAS  
STATE CORPORATION COMMISSION

WELL PLUGGING RECORD

Give All Information Completely  
Make Required Affidavit  
Mail or Deliver Report to:  
Conservation Division  
State Corporation Commission  
800 Bitting Building  
Wichita, Kansas

NORTH



Locate well correctly on above  
Section Plat

Barber County, Sec. 8 Twp. 33S Rge. 11 /(E) W (W)  
Location as "NE/CNW/SW" or footage from lines SE NE NW  
Lease Owner Graham-Michaelis Drilling Co.  
Lease Name MacGREGOR Well No. 1  
Office Address 1005 E. Second St., Wichita, Kansas  
Character of Well (completed as Oil, Gas or Dry Hole) Dry Hole  
Date well completed 8-24-56 19  
Application for plugging filed 8-24-56 19  
Application for plugging approved 8-24-56 19  
Plugging commenced 8-25-56 19  
Plugging completed 8-25-56 19  
Reason for abandonment of well or producing formation Dry Hole

If a producing well is abandoned, date of last production \_\_\_\_\_ 19\_\_\_\_  
Was permission obtained from the Conservation Division or its agents before plugging was commenced? Yes

Name of Conservation Agent who supervised plugging of this well Merle Rives, Box 8, Pratt, Kansas.  
Producing formation Mississippian Depth to top 4395' Bottom \_\_\_\_\_ Total Depth of Well 4500' Feet  
Show depth and thickness of all water, oil and gas formations.


OIL, GAS OR WATER RECORDS

CASING RECORD

FORMATION	CONTENT	FROM	TO	SIZE	PUT IN	PULLED OUT
Clay & Gravel		0	212'	8-5/8"	212'	Cement Circulate

Describe in detail the manner in which the well was plugged, indicating where the mud fluid was placed and the method or methods used in introducing it into the hole. If cement or other plugs were used, state the character of same and depth placed, from \_\_\_\_\_ feet to \_\_\_\_\_ feet for each plug set.

Hole plugged w/heavy mud to 200', Plug & 1/8 sack hulls & 20 sacks cement.  
Drilling mud to 35', Plug & 1/4 sack hulls & 10 sacks cement.



(If additional description is necessary, use BACK of this sheet)

Name of Plugging Contractor Graham-Michaelis Drilling Co.  
Address 1005 East Second St., Wichita, Kansas.

STATE OF KANSAS, COUNTY OF SEDGWICK, ss.


W. A. Michaelis, Jr. (employee of owner) or (owner or operator) of the above-described well, being first duly sworn on oath, says: That I have knowledge of the facts, statements, and matters herein contained and the log of the above-described well as filed and that the same are true and correct. So help me God. GRAHAM-MICHAELIS DRILLING CO.

(Signature) W. A. Michaelis, Jr., Managing Partner.  
1005 E. Second St., Wichita, Kansas.  
(Address)

SUBSCRIBED AND SWORN TO before me this 18th day of September, 19 56.

My commission expires 11/7/57.

Mary L. Barnes  
Notary Public.



Mac GREGOR #1

Well Record

Location: SE NE NW Sec. 8-33S-11W  
Barber County, Kansas

Operator: Graham-Michaelis Drilling Co.  
1005 East Second Street  
Wichita 1, Kansas

Contractor: Graham-Michaelis Drilling Co.  
1005 East Second Street  
Wichita 1, Kansas

Casing Record: 8-5/8" @ 212' W/175 sacks cement

LOG

Clay & Gravel	212
Red Bed	397
Red Bed & Shale	1137
Shale	1576
Shale & Shells	1755
Lime & Shale	3049
Shale	3356
Shale & Lime	3669
Sand	3678
Sand & Shale	3834
Shale & Lime	3896
Lime	4436
Lime & Chert.	4484
Lime	4500.

STATE OF KANSAS )  
 ) ss.  
COUNTY OF SEDGWICK)

RECEIVED  
STATE OF KANSAS  
SEP 22 1956  
CONSERVATION DIVISION  
WICHITA, KANSAS

The undersigned, GRAHAM-MICHAELIS DRILLING COMPANY, hereby certifies that the above log is a true and correct log of the formations encountered in drilling the above well as reflected by the Daily Drilling Report.

GRAHAM-MICHAELIS DRILLING COMPANY

By John L. James  
John L. James  
Geologist.

Subscribed and sworn to before me  
this 5th day of September, 1956,

Mary L. Barnes

My commission expires: 11/7/57.

PLUGGING  
FILE SEC 8 T33 N1W  
BOOK PAGE 93 LINE 23