

STATE OF KANSAS
STATE CORPORATION COMMISSION

Form CP-4

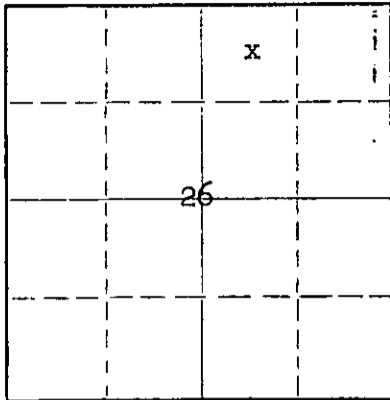
WELL PLUGGING RECORD

Give All Information Completely
Make Required Affidavit
Mail or Deliver Report to:
Conservation Division
State Corporation Commission
211 No. Broadway
Wichita, Kansas

Barber County, Sec. 26 Twp. 33S Rge. (E) 11 (W)

Location as "NE/CNW/SW" or footage from lines NW NE
Lease Owner Tenneco Oil Company
Lease Name Bowers Well No. 1
Office Address 2000 Classen Building, Oklahoma City, Oklahoma
Character of Well (completed as Oil, Gas or Dry Hole) Dry Hole
Date well completed 12-10 1965
Application for plugging filed 12-10 1965
Application for plugging approved 12-13 1965
Plugging commenced 12-10 1965
Plugging completed 12-10 1965
Reason for abandonment of well or producing formation Dry
If a producing well is abandoned, date of last production 19
Was permission obtained from the Conservation Division or its agents before plugging was commenced? Yes

NORTH



Locate well correctly on above Section Plat

Name of Conservation Agent who supervised plugging of this well _____
Producing formation _____ Depth to top _____ Bottom _____ Total Depth of Well 4740 Feet
Show depth and thickness of all water, oil and gas formations.

OIL, GAS OR WATER RECORDS

CASING RECORD

FORMATION	CONTENT	FROM	TO	SIZE	PUT IN	PULLED OUT
				8-5/8	250'	-0-

Describe in detail the manner in which the well was plugged, indicating where the mud fluid was placed and the method or methods used in introducing it into the hole. If cement or other plugs were used, state the character of same and depth placed, from _____ feet to _____ feet for each plug set.
Mudded to 250' plugged with 25 sacks of cement, mudded to 40' plugged with 1/4 sack of hulls and 10 sacks of cement to top.

RECEIVED
STATE CORPORATION COMMISSION

JAN 4 1965

CONSERVATION DIVISION
Wichita, Kansas

(If additional description is necessary, use BACK of this sheet)

Name of Plugging Contractor Burch Exploration
Address Wichita, Kansas

STATE OF OKLAHOMA, COUNTY OF OKLAHOMA, ss.
John L. Lemons (employee of owner) or (owner or operator) of the above-described well, being first duly sworn on oath, says: That I have knowledge of the facts, statements, and matters herein contained and the log of the above-described well as filed and that the same are true and correct. So help me God.

(Signature) John L. Lemons
2000 Classen Building, Okla. City, Okla.
(Address)

SUBSCRIBED AND SWORN TO before me this 30th day of December, 1965

My commission expires 5/24/68

Allan D. Ashley
Notary Public.

CONTRACTOR'S
WELL LOG

Tenneco Oil &
Burch Exploration
#1 BOWERS
C NW NE Sec. 26-33-11W
Barber County, Kansas

Set 8-5/8 @ 253' with 200 sacks cement.
Commenced: 11-23-65
Completed: 12-9-65
Elevation: 1486 KB

D & A

290 Red Bed
600 Red Bed & Shale
820 Shale
1680 Shale & Shells
4025 Lime & Shale
4310 Lime
4370 Lime & Shale
4740 Lime


4740 Rotary Total Depth

Top
Heebner 3636 (-2160)
Lansing 3848 (-2362)
Mississippi 4534 (-3048)


DST #1. 4538-4580. 10 minute preflow;
tool open total of one hour; gas to surface
in 36 minutes; recovered 260' gas cut mud.
IBHP 870# (45 mins); IFP 68#; FFP 102#;
FBHP 1382# (1 hr.)

STATE OF KANSAS)
) ss:
COUNTY OF SEDGWICK)

I, Earl M. Burch, President of Burch Exploration, Inc. being duly sworn on oath, state: That I have knowledge of the facts, statements and matters herein contained and that the same are true and correct.


Earl M. Burch, President

Subscribed and sworn to before me this 15th day of December, 1965.


Minnie E. Matson, Notary Public

My commission expires: June 18, 1968

RECEIVED
STATE CORPORATION COMMISSION

JAN 4 1966

CONSERVATION DIVISION
Wichita, Kansas

