

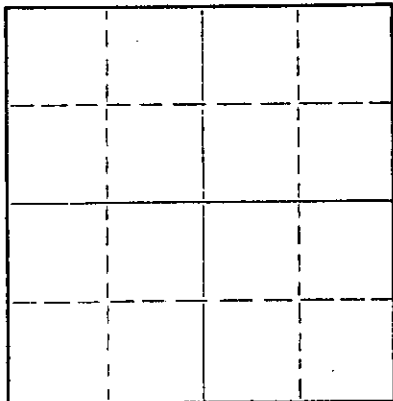
STATE OF KANSAS
STATE CORPORATION COMMISSION

Form CP-4

Give All Information Completely
Make Required Affidavit
Mail or Deliver Report to:
Conservation Division
State Corporation Commission
212 No. Market
Wichita, Kansas

WELL PLUGGING RECORD

NORTH



Locate well correctly on above
Section Plat

Barber County. Sec. 28 Twp. 33S Rge. (X) 15 (W)
Location as "NE/CNW&SW¼" or footage from lines C SW NE
Lease Owner E. K. Edmiston and Amerada Petroleum Corporation
Lease Name Bundren Well No. 1
Office Address 425 First Natl Bank Bldg., Wichita, Kansas
Character of Well (completed as Oil, Gas or Dry Hole) dry hole
Date well completed December 3, 1967
Application for plugging filed December 7, 1967
Application for plugging approved December 7, 1967
Plugging commenced December 3, 1967
Plugging completed December 3, 1967
Reason for abandonment of well or producing formation dry hole

If a producing well is abandoned, date of last production _____ 19____
Was permission obtained from the Conservation Division or its agents before plugging was commenced? yes

Name of Conservation Agent who supervised plugging of this well Archie Elving
Producing formation _____ Depth to top _____ Bottom _____ Total Depth of Well 5319 Feet
Show depth and thickness of all water, oil and gas formations.

OIL, GAS OR WATER RECORDS

CASING RECORD

| FORMATION | CONTENT | FROM | TO | SIZE | PUT IN | PULLED OUT |
|--------------|---------|------|------|--------|----------|------------|
| Surface Pipe | | -0- | 1001 | 8-5/8" | 11/16/67 | None |
| | | | | | | |
| | | | | | | |
| | | | | | | |
| | | | | | | |
| | | | | | | |
| | | | | | | |
| | | | | | | |
| | | | | | | |
| | | | | | | |

Describe in detail the manner in which the well was plugged, indicating where the mud fluid was placed and the method or methods used in introducing it into the hole. If cement or other plugs were used, state the character of same and depth placed, from _____ feet to _____ feet for each plug set.

Set bottom plug at 350' with ½ sack hulls and 25 sacks cement;
Set top plug at 40' with ½ sack hulls and 10 sacks cement;
2 sacks cement in rat hole.

RECEIVED
STATE CORPORATION COMMISSION


DEC 8 1967

CONSERVATION DIVISION
WICHITA, KANSAS

(If additional description is necessary, use BACK of this sheet)
Name of Plugging Contractor E. K. Edmiston Drilling Co., Inc.
Address 425 First National Bank Bldg., Wichita, Kansas

STATE OF KANSAS, COUNTY OF SEDGWICK, ss.
E. K. Edmiston (~~owner or operator~~) of the above-described well, being first duly sworn on oath, says: That I have knowledge of the facts, statements and matters herein contained and the log of the above-described well as filed and that the same are true and correct. So help me God.
(Signature) _____
425 First Natl Bank Bldg., Wichita, Ks.
(Address)

SUBSCRIBER AND SWORN TO before me this 7th day of December, 1967
November 9, 1969
Marilyn E. Fox
Notary Public.



DRILLER'S LOG

COMPANY: E. K. Edmiston and Amerada Petroleum Corp.
 425 First National Bank Building
 Wichita, Kansas 67202

ROTARY DRILLING COMMENCED: November 14, 1967

ROTARY DRILLING COMPLETED: December 3, 1967

WELL NAME: BUNDREN No. 1

LOCATION: C SW NE Sec. 28-33S-15W
 Barber County, Kansas

CONTRACTOR: E. K. Edmiston Drilling Co., Inc.
 425 First National Bank Building
 Wichita, Kansas 67202

CASING RECORD: Set 1001' of 8-5/8" surface pipe
 w/475 sacks Posmix w/4% Gel

LOG

Measurements from top of Kelly Bushing (Elevation 1776 K.B.)

| | |
|------------------------|-------------|
| Red Bed | 0 - 222 |
| Red Bed and Shale | 1310 |
| Shale and Shells | 2020 |
| Lime and Shale | 2105 |
| Lime | 2480 |
| Shale and Lime | 2655 |
| Lime and Shale Streaks | 2865 |
| Shale and Lime | 3280 |
| Lime | 3438 |
| Lime and Shale | 3965 |
| Shale, Lime and Sand | 4164 |
| Shale and Sand | 4175 |
| Shale and Lime | 4248 |
| Lime | 5045 |
| Shale and Lime | 5090 |
| Shale and Lime Streaks | 5128 |
| Shale and Lime | 5182 |
| Lime | 5255 |
| Cherty Lime | 5264 |
| Sand | 5285 |
| Sand and Shale | 5315 |
| Shale | 5319 R.T.D. |

RECEIVED
CORPORATION COMMISSION

DEC 8 1967

CONSERVATION DIVISION
Wichita, Kansas


The undersigned, E. K. Edmiston, President of E. K. Edmiston Drilling Co., Inc., hereby certifies on behalf of said company, that the above log is a true and correct log of the formations encountered in drilling the above well, as reflected by the daily drilling reports.

E. K. Edmiston

STATE OF KANSAS)
) SS:
COUNTY OF SEDGWICK)

BE IT REMEMBERED that on this 7th day of December, 1967, before me, the undersigned, a Notary Public within and for the County and State aforesaid, came E. K. Edmiston, known to me to be the same person who executed the foregoing instrument on behalf of E. K. Edmiston Drilling Co., Inc., and he duly acknowledged the execution of the same for himself and for said company.

IN WITNESS WHEREOF, I have hereunto set my hand and official seal on the day and year last above written.



Marilyn E. Fox, Notary Public