

STATE OF KANSAS
STATE CORPORATION COMMISSION
200 Colorado Derby Bldg.
Wichita, Kansas, 67202

WELL PLUGGING RECORD

Give All Information Completely
Make Required Affidavit

COUNTY Barber SEC. 13 TWP. 33 RGE. 12 E/W (12)
Location as in quarters or footage from lines:

Locate Well
correctly on above
Section Platt.

SE NE NE
Lease Owner Okmar Oil Company
Lease Name Harbaugh B-1 Well No. _____
Office Address 970 Financial Center Wichita, Ks. 67202
Character of Well (Completed as Oil, Gas or Dry Hole): _____
Date Well Completed _____
Application for plugging filed _____
Plugging commenced 5-19-83
Plugging completed 6-24-83
Reason for abandonment of well or producing formation _____

_____ Depleted
Was permission obtained from the Conservation Division or it's
Agent's before plugging was commenced? Yes

Name of Conservation Agent who supervised plugging of this well J.H. Metz
Producing formation _____ Depth to top _____ bottom T.D. 4466'

Show depth and thickness of all water, oil and gas formations.

OIL, GAS OR WATER RECORDS

Casing Record

Formation	Content	From	To	Size	Put in	Pulled Out
				8-5/8"	357'	none
				5-1/2"	3750'	2804'

Describe in detail the manner in which the well was plugged, indicating where the mud fluid was placed and the method or methods used in introducing it into the hold. If cement or other plugs were used, state the character of same and depth placed, from _____ feet to _____ feet for each plug set.

Bottom was pumped with 40 sacks cement, plug to 3250' and 25 gel and 25 sacks weight mud down surface. Shot casing @3122', 2926', 2829' and pulled a total of 87 joints (2804') of 5-1/2" casing. Plugged well with 4 hulls, 15 gel, 50 cement, 10 gel, 8-5/8" plug and 100 cement.

RECEIVED
STATE CORPORATION COMMISSION

Plugging Complete.

JUN 28 1983

CONSERVATION DIVISION
Wichita, Kansas

(If additional description is necessary, use BACK of this sheet)

Name of Plugging Contractor Kelso Casing Pulling

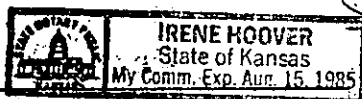
STATE OF Kansas COUNTY OF Rice, ss.

R. Darrell Kelso (employee of owner) or (owner or operator) of the above-described well, being first duly sworn on oath, says: That I have knowledge of the facts, statements, and matters herein contained and the log of the above-described well as filed and that the same are true and correct. So help me God.

(Signature) R. Darrell Kelso
Box 347 Chase, Ks. 67524
(Address)

SUBSCRIBED AND SWORN TO before me this 27th day of June, 19 83

My Commission expires:



Irene Hoover
Notary Public.

September 30, 1974

DRILLERS LOG

#1 Harbaugh "B"
SE NE NE
Sec. 13-33S-12W
Barber County, Kansas

OPERATOR: Okmar Oil Company
CONTRACTOR: B & B Drilling, Inc.
COMMENCED: September 18, 1974
COMPLETED: September 29, 1974

8 5/8" @ 357' w/250 sx

0	30	Sand
30	125	Redbed & Shells
125	397	Shale
397	1290	Redbed
1290	1485	Shale
1485	3120	Lime & Shale
3120	4466	Lime
4466		RTD


5 1/2" @ 3750' w/100 sx

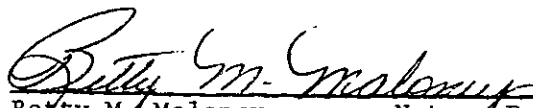
We certify that the above and foregoing is a true and correct copy of the log on the #1 Harbaugh "B" located in Barber County, Kansas.

B & B DRILLING, INC.


Bill Lahar

Subscribed and sworn to before me this 30th day of September, 1974.




Betty M. Maloney Notary Public