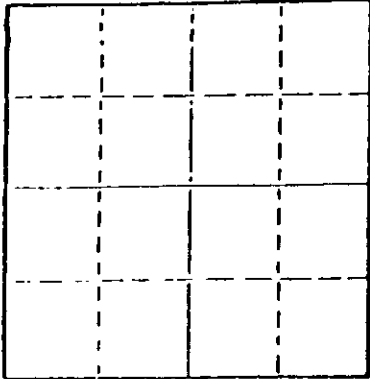


STATE OF KANSAS  
STATE CORPORATION COMMISSION

WELL PLUGGING RECORD

Give All Information Completely  
Make Required Affidavit  
Mail or Deliver Report to  
Conservation Division  
State Corporation Comm.  
245 North Water  
Wichita, KS 67202



Locate well correctly on above  
Section Plot

Barber County, Sec. 21 Twp. 30 Rge. 14 NW  
Location as "NE/CNW $\frac{1}{4}$ SW $\frac{1}{4}$ " or footage from lines  
6 SW NE  
Lease Owner Texas Oil & Gas Corp.  
Lease Name Pickens "A" Well No. 1  
Office Address 200 W. Douglas, Suite 300 Wichita Kansas  
Character of Well (Completed as Oil, Gas or Dry Hole)

Dry Hole  
Date Well completed February 3 19 79  
Application for plugging filed February 1 19 79  
Application for plugging approved February 1 19 79  
Plugging commenced February 1 19 79  
Plugging completed February 3 19 79  
Reason for abandonment of well or producing formation

Dry Hole  
If a producing well is abandoned, date of last production 19

Was permission obtained from the Conservation Division or its agents before plugging was commenced? Yes


Name of Conservation Agent who supervised plugging of this well William T. Owen Pratt Kansas  
Producing formation \_\_\_\_\_ Depth to top \_\_\_\_\_ Bottom \_\_\_\_\_ Total Depth of Well 4653  
Show depth and thickness of all water, oil and gas formations.

OIL, GAS OR WATER RECORDS

CASING RECORD

FORMATION	CONTENT	FROM	TO	SIZE	PUT IN	PULLED OUT
	Plug	4653	4000	4 $\frac{1}{2}$	3 sack cement on top plug	

Describe in detail the manner in which the well was plugged, indicating where the mud fluid was placed and the method or methods used in introducing it into the hold. If cement or other plugs were used, state the character of same and depth placed, from 4653 feet to 4100 feet for each plug set. 3 sack cement on top plug. Shot 3500' was not loose Shot at 3000'. Pulled total of 83 $\frac{1}{2}$  joints 4 $\frac{1}{2}$  pipe. 740' found top of fluid. Pushed plug to 450' for cement bridge. Halliburton pumped hole full of cement.



(If additional description is necessary, use BACK of this sheet)

Name of Plugging Contractor Pratt Well Service Inc.

STATE OF Kansas COUNTY OF Pratt, ss.  
Renneth C. Gates (employee of owner) or (owner or operator)  
of the above-described well, being first duly sworn on oath, says: That I have knowledge of the facts, statements, and matters herein contained and the log of the above-described well as filed and that the same are true and correct. So help me God.

(Signature)

Renneth C. Gates  
1123 Holly Pratt, Kansas  
(Address)

SUBSCRIBED AND SWORN TO before me this 27<sup>th</sup> day of February, 1979 67124

Uman King  
Notary Public.

My commission expires 11-30-82



COMPANY Texas Oil & Gas Corp.

SEC. 21 T. 30S R. 14W  
LOC. C-SW NE

FARM Pickens "A" NO. 1 (OWWO)

COUNTY Barber

ROTARY TOTAL DEPTH 4,653'  
COMM. September 30, 1978 COMP. October 9, 1978  
CONTRACTOR H-30, Inc.  
ISSUED October 18, 1978

CASING

10 3/4" Set at 206' by prior owner in 1-69.  
8 5/8" Set at 980' by prior owner in 1-69.  
5 1/2"  
4 1/2" Set at 4,652' cemented w/250 sxs cement

ELEVATION 1,922' K.B.

FIGURES INDICATE BOTTOM OF FORMATIONS

Old Rotary Total Depth	4,015'
Lime and Shale	4,120'
Shale and Lime	4,205'
Lime	4,335'
Lime and Shale	4,560'
Lime	4,653'
New Rotary Total Depth	4,653'

I hereby certify the above and foregoing to be a true and correct log of the above described well as shown by the drilling reports.

H-30, Inc.

*Dean Britting*  
Dean Britting

State of Kansas }  
County of Sedgwick } ss:

Subscribed and Sworn to before me a Notary Public  
in and for said county and state this 18th day of  
October, 1978.

RECEIVED  
STATE CORPORATION COMMISSION  
2-1-79  
FEB - 1 1979  
CONSERVATION DIVISION  
Wichita Kansas

WILLISON  
NOTARY

*Elsie Willison*  
Elsie Willison - Notary Public

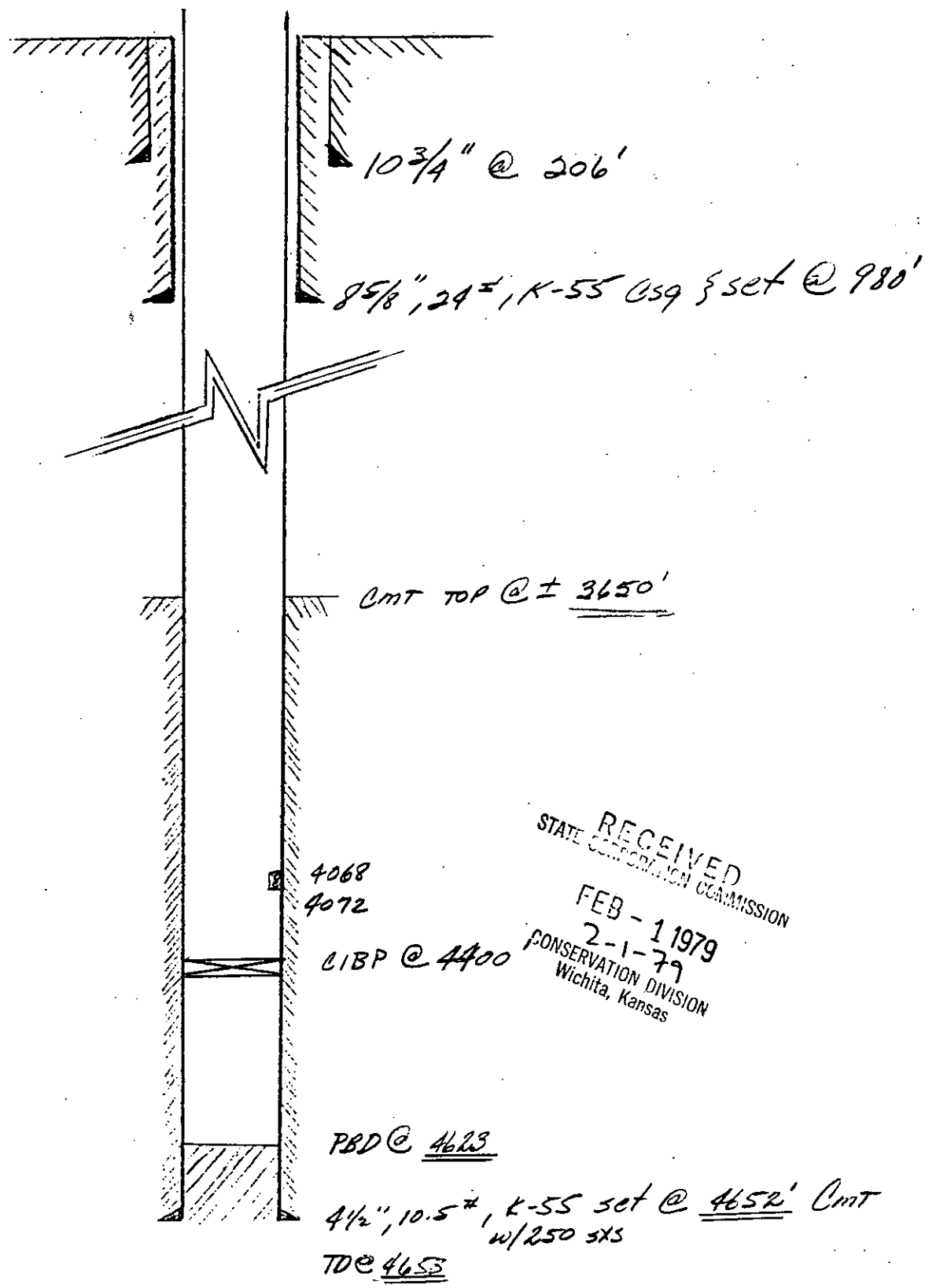
My Commission Expires:  
July 25, 1982

PROD. FILE

WELL : PICKENS "A" #1

LOCATION : C SW NE SEC 21-30S-14W, BARBER Co., KS

ELEVATION : 1914 G.L. 1922 K.B.



RECEIVED  
STATE CORPORATION COMMISSION  
FEB - 1 1979  
2-1-79  
CONSERVATION DIVISION  
Wichita, Kansas