

STATE OF KANSAS
STATE CORPORATION COMMISSION

WELL PLUGGING RECORD

OR
FORMATION PLUGGING RECORD

Strike out upper line
when reporting plug-
ging off formations.

Give All Information Completely
Make Required Affidavit
Mail or Deliver Report to:
Conservation Division
State Corporation Commission
800 Bittling Building
Wichita, Kansas

Barber

County. Sec. 22 Twp. 30 Rge. (E) 14 (W)

Location as "NE1/4NW1/4SW1/4" or footage from lines. C of NE of SE

Lease Owner. J. M. Neuber Corp.

Lease Name. Werner #1.

Well No.

Office Address.

Character of Well (completed as Oil, Gas or Dry Hole) Dry hole

Date well completed. 6-4-1945

Application for plugging filed. 6-4-1945

Application for plugging approved. 6-4-1945

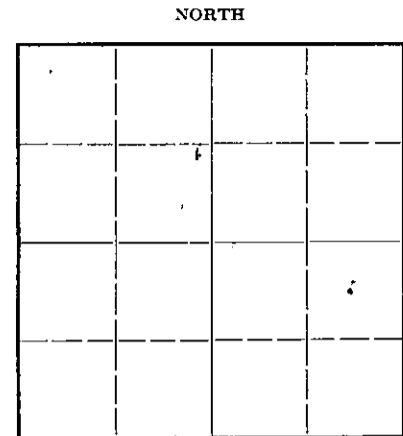
Plugging commenced. 6-5-1945

Plugging completed. 6-5-1945

Reason for abandonment of well or producing formation. Dry hole

If a producing well is abandoned, date of last production. 19.

Was permission obtained from the Conservation Division or its agents before plugging was com-
menced? Yes



Locate well correctly on above
Section Plat

Name of Conservation Agent who supervised plugging of this well. H. W. Kere

Producing formation. Depth to top. Bottom. Total Depth of Well. 4795 Feet

Show depth and thickness of all water, oil and gas formations.

OIL, GAS OR WATER RECORDS


CASING RECORD

Formation	Content	From	To	Size	Put In	Pulled Out
	8 3/4	0	1018'	8 3/8	1018'	785'
		0	800'	10 3/4	800'	None

Describe in detail the manner in which the well was plugged, indicating where the mud fluid was placed and the method or methods used in introducing it into the hold. If cement or other plugs were used, state the character of same and depth placed, from _____ feet to _____ feet for each plug set:

Set one 15' cement plug at 960' - 945' in 8 3/8 casing
Then we put 10' wood plug at 785' in 10 3/4 casing
after shooting off and pulling 785' of 8 3/8 casing. Then
pushed a lot of sacks down on top of wood plug,
then mixed 3 1/2 sacks of cement and put in the top
of sacks let set and tested. Cement filled up to 738'
Then they put some mud in hole and tested same
to see if cement went down. They found cement
plug at 738'
This method of plugging was used because we
had lost several things under the 10 3/4 casing

FILE 22 30 140
BOOK 15 44



(If additional description is necessary, use BACK of this sheet)

Correspondence regarding this well should be addressed to J. M. Neuber Corp. 302 Peto Bldg Wichita Kans.

STATE OF _____ COUNTY OF _____, ss.

(employee of owner) or (owner or operator) of the above-described well,
being first duly sworn on oath, says: That I have knowledge of the facts, statements, and matters herein contained and the log of the above-
described well as filed and that the same are true and correct. So help me God.

(Signature)

B. G. Kesley
Hotel Rabbits Pratt Kans.

(Address)

SUBSCRIBED AND SWORN to before me this 7th day of June, 1945

Grace Werner

Notary Public.

My commission expires

Oct 25 - 1947

Farm Name: Werner No. 1
Company: J.M. Huber Corporation
Commenced: 5-7-45
Completed: 6-4-45
Contractor: J.M. Huber Corporation.

Location: Approx. CNE-SE
Sec: 22-30S-14W.
Barber county,
Kansas.

Production: Dry & Abandoned.

Drilled with Rotary tools.

CASING USED: 10-3/4" 800'
8-5/8" 1018' Pulled 785'


sand and shale 100
sand, red bed and shells 315
red bed and shale 660
red bed and shells 770
shale and shells 800
anhydrite 820
red bed and shells 1185
red bed, shale & shells 1365
shale and shells 1520
salt, shale and shells 1700
shale and shells 1800
shale and lime strks 1957
broken lime 2030
lime and shale 2186
lime 2240
lime and shale 2317
cherty lime 2325
lime 2340
sdy lime and shale 2440
lime and shale 2768
shale and lime shells 2845
shale and shells 2925
shale and lime 3007
shale and shells 3075
shale and lime 3355
lime 3425
lime and shale 3890
sand 3937
shale and lime 3975
shale 3980
shale and lime 4000
lime 4220
lime and shale 4260
lime 4340
lime and shale 4375
lime 4390
shale and lime 4480
lime and chert 4510

lime and shale 4563
lime and chert 4582
cherty lime and lime 4630
lime, with chert strks 4655
lime and chert 4680
lime and shale 4701
sand and shale 4715
shale 4738
sand 4742
shale 4788
lime 4795
Total Depth.

SAMPLE TOPS

Douglas 3880
Lansing 3996
Miss. Chert 4482
Maquoketa 4557
Simpson Form. 4700
Simpson sand 4708-10, small show oil
Cored 4739-42, Recovered 1'0" sand,
fine, shaly, tight,
no shows.
Arbuckle 4788-95 Rotary Total Depth.,
porous, no show.

Dry and Abandoned.



STATE OF KANSAS)
COUNTY OF SEDGWICK)

DRILLING
FILE 22 30-14W
BOOK 15 44

I hereby certify that the above is a true and correct copy of the log of the Werner No. 1, located Approximately in the Center of the Northeast Quarter of the Southeast Quarter (CNE SE) of Section 22, Township 30 South, Range 14 West, Barber county, Kansas.

Edward A. Huffman
Edward A. Huffman
District Manager.
J.M. Huber Corporation

Subscribed and sworn to before me, this 22nd day of June, 1945.

E. Lawrence Cochran
Notary Public.

My Commission Expires February 2, 1948