

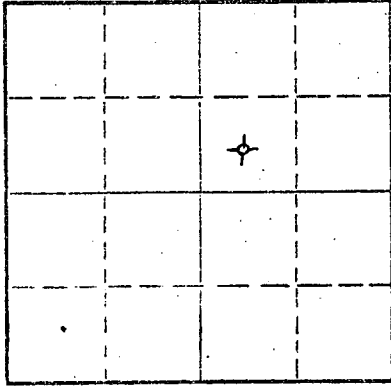
15135-210970000

STATE OF KANSAS  
STATE CORPORATION COMMISSION

Form CP-4

Give All Information Completely  
Make Required Affidavit  
Mail or Deliver Report to:  
Conservation Division  
State Corporation Commission  
P. O. Box 17027  
Wichita, Kansas 67217  
NORTH

WELL PLUGGING RECORD



Locate well correctly on above  
Section Plat

Ness County, Sec. 28 Twp. 20S Rge. 22 (E) X (W)  
Location as "NE/CNW/SW" or footage from lines: 150' W C SW NE  
Lease Owner: Mack Oil Co.  
Lease Name: Barricklow Well No. 1  
Office Address: Box 400 - Duncan, Oklahoma 73533  
Character of Well (completed as Oil, Gas or Dry Hole): Dry Hole  
Date well completed: 9-30-75 19  
Application for plugging filed: 9-30-75 19  
Application for plugging approved: 9-30-75 19  
Plugging commenced: 9-30-75 19  
Plugging completed: 9-30-75 19  
Reason for abandonment of well or producing formation: commercial quantities of oil not found  
If a producing well is abandoned, date of last production: 19  
Was permission obtained from the Conservation Division or its agents before plugging was commenced? yes

Name of Conservation Agent who supervised plugging of this well: Leo Massey  
Producing formation: Depth to top: Bottom: Total Depth of Well: 4385 Feet  
Show depth and thickness of all water, oil and gas formations.

OIL, GAS OR WATER RECORDS CASING RECORD

FORMATION	CONTENT	FROM	TO	SIZE	PUT IN	PULLED OUT
				8 5/8	1137	none

Describe in detail the manner in which the well was plugged, indicating where the mud fluid was placed and the method or methods used in introducing it into the hole. If cement or other plugs were used, state the character of same and depth placed, from feet to feet for each plug set.  
Plug at 500' w/ 40 sx. common.  
Solid bridge to 40' w/ 10 sx.  
2 sx. in rathole

RECEIVED  
STATE CORPORATION COMMISSION

OCT 7 1975


CONSERVATION DIVISION  
Wichita, Kansas

(If additional description is necessary, use BACK of this sheet)  
Name of Plugging Contractor: Rains & Williamson Oil Co., Inc.  
Address: 435 Page Court, 220 W. Douglas, Wichita, Kansas 67202

STATE OF KANSAS, COUNTY OF SEDGWICK, ss.  
Wilson Rains, President of Rains & Williamson Oil Co., Inc. (employee or owner) or (owner or operator) of the above-described well, being first duly sworn on oath, says: That I have knowledge of the facts, statements, and matters herein contained and the log of the above-described well as filed and that the same are true and correct. So help me God.

(Signature) Wilson Rains  
435 Page Court, 220 W. Douglas, Wichita, Kansas 67202  
(Address)

SUBSCRIBED AND SWORN to before me this 2nd day of October, 1975.  
October 4, 1975  
My commission expires \_\_\_\_\_  
Juanita M. Green  
Juanita M. Green Notary Public.



# WELL LOG

15-135-21097-0000

COMPANY Mack Oil Co.

SEC. 28 T. 20S R. 22W  
LOC. 150 SW C SW NE

FARM Barricklow NO. 1


RIG. NO. 2

TOTAL DEPTH 4385

COMM. 9-21-75

COMP. 9-30-75

COUNTY Ness  
KANSAS



CONTRACTOR Rains & Williamson Oil Co., Inc.

CASING

20	10
15	8 5/8" @ 1137' w/ 300 sx. 50/50 pos, 2% gel,
12	6 2% cc., + 200 sx. common, 2% gel, 3% cc.
13	5

ELEVATION 2180' GL

PRODUCTION D & A

FIGURES INDICATE BOTTOM OF FORMATIONS

Clay and Sand	345
Sand and Shale	790
Sand	1066
Shale	2550
Shale and Lime	2795
Lime	3260
Shale and Lime	3420
Shale	3610
Lime and Shale	3760
Lime	4385
<u>Rotary Total Depth</u>	<u>4385</u>

RECEIVED  
STATE CORPORATION COMMISSION

OCT 7 1975

CONSERVATION DIVISION  
Wichita, Kansas

State of KANSAS  
County of SEDGWICK } ss:

I, Wilson Rains, President of the Rains & Williamson Oil Co., Inc. ~~Company~~

upon oath state that the above and foregoing is a true and correct copy of the log of the Barricklow #1 well.

Wilson Rains  
WILSON RAINS

Subscribed and sworn to before me this 2 day of October 19 75

My Commission Expires: October 4, 1975

Juanita M. Green  
NOTARY PUBLIC  
Juanita M. Green

