

STATE OF KANSAS  
STATE CORPORATION COMMISSION

Give All Information Completely  
Make Required Affidavit  
Mail or Deliver Report to:  
Conservation Division  
State Corporation Commission  
212 No. Market  
Wichita, Kansas 67202

WELL PLUGGING RECORD

Barber County, Sec. 28 Twp. 30 Rge. 14 (E) (W) X

Location as "NE/CNW/SW" or footage from lines S/2 N/2 NE  
Lease Owner Leben Oil Co.  
Lease Name Lambert Well No. 1  
Office Address Box 486 Great Bend, Kansas 67530  
Character of Well (completed as Oil, Gas or Dry Hole) \_\_\_\_\_  
Date well completed \_\_\_\_\_ 19\_\_\_\_  
Application for plugging filed 5-25-71 \_\_\_\_\_ 19\_\_\_\_  
Application for plugging approved \_\_\_\_\_ 19\_\_\_\_  
Plugging commenced 6-16-71 \_\_\_\_\_ 19\_\_\_\_  
Plugging completed 6-21-71 \_\_\_\_\_ 19\_\_\_\_  
Reason for abandonment of well or producing formation \_\_\_\_\_

If a producing well is abandoned, date of last production \_\_\_\_\_ 19\_\_\_\_  
Was permission obtained from the Conservation Division or its agents before plugging was commenced? Yes

Name of Conservation Agent who supervised plugging of this well G. R. Biberstein  
Producing formation \_\_\_\_\_ Depth to top \_\_\_\_\_ Bottom \_\_\_\_\_ Total Depth of Well 4731 Feet  
Show depth and thickness of all water, oil and gas formations.

OIL, GAS OR WATER RECORDS

CASING RECORD

FORMATION	CONTENT	FROM	TO	SIZE	PUT IN	PULLED OUT
				8 5/8"	207	None
				5 1/2"	4656	2908'.85

Describe in detail the manner in which the well was plugged, indicating where the mud fluid was placed and the method or methods used in introducing it into the hole. If cement or other plugs were used, state the character of same and depth placed, from \_\_\_\_\_ feet to \_\_\_\_\_ feet for each plug set.

Pushed a plug to 4500' Dumped 20' sand and 5 sacks cement. Shot casing at 3730', 3000', and 2920'. Pulled a total of 90 joints of 5 1/2" casing. Pushed a plug to 200' and dumped a 10' rock bridge. Plugged well with 3 yards of readymix concrete.


RECEIVED  
STATE CORPORATION COMMISSION  
6-24-71  
JUN 24 1971  
CONSERVATION DIVISION  
Wichita, Kansas

(If additional description is necessary, use BACK of this sheet)  
Name of Plugging Contractor Forbes Casing Pulling Co., Inc.  
Address P. O. Box 221 Great Bend, Kansas 67530

STATE OF Kansas, COUNTY OF Barton, ss.  
James W. Rockhold (employee of owner) or (owner or operator) of the above-described well, being first duly sworn on oath, says: That I have knowledge of the facts, statements, and matters herein contained and the log of the above-described well as filed and that the same are true and correct. So help me God.

(Signature) James W. Rockhold  
P. O. Box 221 Great Bend, Kansas 67530  
(Address)

Subscribed and sworn to before me this 23rd day of June, 19 71  
December 14, 1973  
My commission expires \_\_\_\_\_  
Elaine H. Taylor Notary Public.



WELL LOG

Company Leben Drilling, Inc.

Sec. 28 T. 30S R. 14W

Contractor Leben Drilling, Inc.

Loc. S/2 N/2 NE

Farm Lambert #1

County Barber


Total Depth 4731' RTD

Casing 8 5/8" 20# New csg. set @ 207' w/175 sxs. Common 2% C.C. Production

Commenced 12-10-70

Producer

Completed 12-28-70



Figures Indicate Bottom of Formations


104	Sand
106	Hard Sand
167	Red Bed
920	Shale
1171	Sand & Shale
1890	Shale & Shells
3515	Lime & Shale
3692	Lime
3782	Lime & Shale
3826	Lime
3908	Shale & Lime
4524	Lime
4535	Lime & Chert & Shale
4536	Lime & Chert
4600	Lime & Shale
4610	Lime
4648	Lime, Chert & Dolomite
4672	Lime & Shale
4731	Arbuckle
<u>4731</u>	<u>RTD</u>

RECEIVED  
STATE CORPORATION COMMISSION  
5-27-71  
MAY 27 1971  
CONSERVATION DIVISION  
Wichita, Kansas

State of Kansas  
County of Barton

SS

I, James R. Rodgers of Leben Drilling, Inc., upon oath state that the above and foregoing is a true and correct copy of the log of the Lambert #1 Well.



James R. Rodgers

Subscribed and sworn to before me this 8th day of January, 1970

My Commission Expires: November 13, 1973

Helen L. Lindenmuth