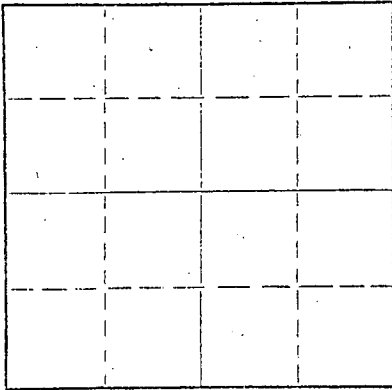


Give All Information Completely  
Make Required Affidavit  
Mail or Deliver Report to:  
Conservation Division  
State Corporation Commission  
212 No. Market  
Wichita, Kansas

WELL PLUGGING RECORD

NORTH



Locate well correctly on above  
Section Plat

Barber County, Sec. 29 Twp. 30 Rge. (E) 14 (W)  
Location as "NE/CNW/SW" or footage from lines. C NE NW  
Lease Owner: Leben Drilling, Inc.  
Lease Name: Mills Well No. 1  
Office Address: Box 486 Great Bend, Kansas  
Character of Well (completed as Oil, Gas or Dry Hole) dry hole  
Date well completed March 17 1970  
Application for plugging filed March 17 1970  
Application for plugging approved March 17 1970  
Plugging commenced March 17 1970  
Plugging completed March 17 1970  
Reason for abandonment of well or producing formation Dry Hole

If a producing well is abandoned, date of last production \_\_\_\_\_ 19\_\_\_\_  
Was permission obtained from the Conservation Division or its agents before plugging was commenced? Yes

Name of Conservation Agent who supervised plugging of this well Leo Massey  
Producing formation \_\_\_\_\_ Depth to top \_\_\_\_\_ Bottom \_\_\_\_\_ Total Depth of Well 4515 Feet  
Show depth and thickness of all water, oil and gas formations.

OIL, GAS OR WATER RECORDS

CASING RECORD

FORMATION	CONTENT	FROM	TO	SIZE	PUT IN	PULLED OUT
				13 3/8"	205	None

Describe in detail the manner in which the well was plugged, indicating where the mud fluid was placed and the method or methods used in introducing it into the hole. If cement or other plugs were used, state the character of same and depth placed, from \_\_\_\_\_ feet to \_\_\_\_\_ feet for each plug set.

Plugged @ 200' with 1/2 sk. Hulls & 25 sks. cement  
Mud to 40' 1/2 sk. Hulls plug 15 sks.

RECEIVED  
STATE CORPORATION COMMISSION  
APR 20 1970  
CONSERVATION DIVISION  
Wichita, Kansas

RECEIVED  
STATE CORPORATION COMMISSION  
APR 16 1970  
CONSERVATION DIVISION  
Wichita, Kansas

(If additional description is necessary, use BACK of this sheet)


Name of Plugging Contractor Leben Drilling, Inc.  
Address Box 486 Great Bend, Kansas 67530

STATE OF KANSAS, COUNTY OF BARTON, ss.  
James R. Rodgers (employee of owner) or (owner or operator) of the above-described

well, being first duly sworn on oath, says: That I have knowledge of the facts, statements, and matters herein contained and the log of the above-described well as filed and that the same are true and correct. So help me God.

(Signature) James R. Rodgers  
Box 486 Great Bend, Kansas  
(Address)

Sworn to before me this 13th day of April, 1970




My commission expires November 13, 1973

Notary Public.

15-007-20141-0000  
Original

WELL LOG

Company	Leben Drilling, Inc.	Sec.29	T. 30	R. 14W
Contractor	Leben Drilling, Inc.	Loc. C	NE	NW
Farm	Mills #1	County	Barber	
Total Depth	4515	Casing	13 3/8 set @ 205 w/225 common 2% cc	
Commenced	3-5-70	Production	D & A	
Completed	3-17-70			



Figures Indicate Bottom of Formations

15	Red Rock
500	Red Bed
1410	Red Bed, Shale
1870	Shale
1473	Anhydrite
1870	Shale
1950	Lime, Shale
2560	Lime
2900	Shale, Lime
3030	Lime, Shale
3335	Shale, Lime
3528	Lime
3675	Shale, Lime
3887	Lime, Shale
4482	Lime
4515	Sand
4515	RTD

RECEIVED  
STATE CORPORATION COMMISSION  
APR 2 1970  
CONSERVATION DIVISION  
Wichita, Kansas

State of Kansas  
County of Barton )  
SS

I, James R. Rodgers of the Leben Drilling, Inc.  
upon oath state that the above and foregoing is a true and correct copy  
of the log of the Mills #1 Well.

James R. Rodgers  
James R. Rodgers

Subscribed and sworn to before me this 25th day of March, 1970

My Commission Expires:  
November 13, 1973

Helen L. Lindenmuth  
Helen L. Lindenmuth

