

STATE OF KANSAS
STATE CORPORATION COMMISSION

Form CP-4


Give All Information Completely
Make Required Affidavit
Mail or Deliver Report to:
Conservation Division
State Corporation Commission
212 No. Market
Wichita, Kansas 67202

WELL PLUGGING RECORD

Barber County. Sec. 30 Twp. 30S Rge. (E) 14 (W)

Location as "NE/CNW/SW" or footage from lines C S/2 S/2
Lease Owner Leben Drilling, Inc.
Lease Name Mills "A" Well No. 1
Office Address P.O. Box 486 Great Bend, Kansas
Character of Well (completed as Oil, Gas or Dry Hole) dry hole
Date well completed July 10 19 70
Application for plugging filed July 10 19 70
Application for plugging approved July 10 19 70
Plugging commenced July 10 19 70
Plugging completed July 10 19 70
Reason for abandonment of well or producing formation dry hole

NORTH



Locate well correctly on above
Section Plat

If a producing well is abandoned, date of last production 19
Was permission obtained from the Conservation Division or its agents before plugging was commenced? yes

Name of Conservation Agent who supervised plugging of this well Howard Hess
Producing formation Depth to top Bottom Total Depth of Well 3270 Feet
Show depth and thickness of all water, oil and gas formations.

OIL, GAS OR WATER RECORDS

CASING RECORD

FORMATION	CONTENT	FROM	TO	SIZE	PUT IN	PULLED OUT
				13 3/8"	210'	none

Describe in detail the manner in which the well was plugged, indicating where the mud fluid was placed and the method or methods used in introducing it into the hole. If cement or other plugs were used, state the character of same and depth placed, from feet to feet for each plug set.

Filled hole to 210' set Plug w/1/2 sx. Hulls, 35 sxs. Cement
Filled hole to 35' set plug w/1/2 sx. Hulls & 10 sxs. Common.

RECEIVED
STATE CORPORATION COMMISSION
8-31-70
AUG 31 1970
CONSERVATION DIVISION
Wichita, Kansas


(If additional description is necessary, use BACK of this sheet)

Name of Plugging Contractor Leben Drilling, Inc.
Address P.O. Box 486 Great Bend, Kansas

STATE OF Kansas, COUNTY OF Barton, ss.
James R. Rodgers (employee of owner) or (owner or operator) of the above-described well, being first duly sworn on oath, says: That I have knowledge of the facts, statements, and matters herein contained and the log of the above-described well as filed and that the same are true and correct. So help me God.

(Signature) James R. Rodgers
P.O. Box 486 Great Bend, Kansas
(Address)

Sworn to before me this 27th day of August, 1970




Notary Public expires November 13, 1973

Helen L. Lindenmuth
Notary Public.

Company Leben Drilling, Inc.
Contractor Leben Drilling, Inc.
Farm Mills "A" #1
Total Depth 3270'
Commenced 7-4-70
Completed 7-10-70

Sec. 30 T. 30S R. 14W
Loc. C S/2 S/2
County Barber
Casing 13 3/8" 48# Used set @ 210'
w/200 sxs. Common 2% Gel 2% C.C.
Production
D & A



Figures Indicate Bottom of Formations


228	Surface Soil
1985	Red Bed
2196	Lime & Shale
2995	Lime
3270	Lime & Shale
<u>3270</u>	<u>RTD</u>

RECEIVED
STATE CORPORATION COMMISSION
8-31-70
AUG 31 1970
CONSERVATION DIVISION
Wichita, Kansas

State of Kansas
County of Barton
SS

I, James R. Rodgers of Leben Drilling, Inc., upon oath state that the above and foregoing is a true and correct copy of the log of the Mills "A" #1 Well.

James R. Rodgers



Subscribed and sworn to before me this 27th day of August, 1970

My Commission Expires:
November 13, 1973

Helen L. Lindenmuth