


STATE OF KANSAS  
STATE CORPORATION COMMISSION

## WELL PLUGGING RECORD

Give All Information Completely  
Make Required Affidavit  
Mail or Deliver Report to  
Conservation Division  
State Corporation Comm.  
245 North Water  
Wichita, KS 67202



Locate well correctly on above  
Section Plot

Ness County, Sec. 20 Twp. 20S Rge. 22W E44  
Location as "NE/CNW $\frac{1}{4}$ SW $\frac{1}{4}$ " or footage from lines  
C SW SW

Lease Owner Walters Drilling Co., Inc.  
Lease Name Whitley Well No. 1

Office Address 400 Insurance Building, Wichita 67202

Character of Well (Completed as Oil, Gas or Dry Hole) Dry Hole

Date Well completed 6/20/80 19

Application for plugging filed 6/20/80 19

Application for plugging approved 6/20/80 19

Plugging commenced 6/20/80 19

Plugging completed 6/20/80 8:50 P.M. 19

Reason for abandonment of well or producing formation

If a producing well is abandoned, date of last production 19

Was permission obtained from the Conservation Division or its agents before plugging was commenced? Yes

Name of Conservation Agent who supervised plugging of this well Marion Schmidt

Producing formation RTD 4425' Depth to top Bottom Total Depth of Well

Show depth and thickness of all water, oil and gas formations.

## OIL, GAS OR WATER RECORDS

## CASING RECORD

FORMATION	CONTENT	FROM	TO	SIZE	PUT IN	PULLED OUT
	Surface	0	500'	8-5/8"	yes	no

Describe in detail the manner in which the well was plugged, indicating where the mud fluid was placed and the method or methods used in introducing it into the hold. If cement or other plugs were used, state the character of same and depth placed, from \_\_\_\_\_ feet to \_\_\_\_\_ feet for each plug set.

1st plug @ 780' with 60 sacks

2nd plug @ 420' with 30 sacks

3rd plug @ 40' with 10 sacks

5 sacks in rathole

Job complete @ 8:50 p.m. 6/20/80

(If additional description is necessary, use BACK of this sheet)  
Name of Plugging Contractor Slawson Drilling Company, Inc.

STATE OF Kansas COUNTY OF Sedgwick ss.

James C. Remsberg, Slawson Drilling Co., Inc. (employee of owner) or (owner or operator of the above-described well, being first duly sworn on oath, says: That I have knowledge of the facts, statements, and matters herein contained and the log of the above-described well as filed and that the same are true and correct. So Help me God.

(Signature)

James C. Remsberg  
400 Douglas Building, Wichita 67202  
(Address)



SUBSCRIBED AND SWORN TO before me this 10 day of July, 1980

Mary Lou Taylor  
Mary Lou Taylor

Notary Public.

My commission expires

January 17, 1981



DRILLERS LOG

15-135-21816-0000

OPERATOR: Walters Drilling Co., Inc.  
400 Insurance Building  
Wichita, Kansas 67202

WELL NAME: Whitley #1  
C SW SW Sec.20-20S-22W  
Ness County, Kansas

CONTRACTOR: Slawson Drilling Company, Inc.  
200 Douglas Building  
Wichita, Kansas 67202

COMMENCED: 6/12/80

COMPLETED: 6/20/80

RTD: 4425'

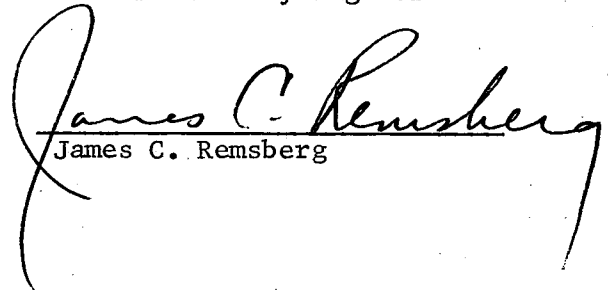
SURFACE CASING: 8-5/8" set at 500' with 300 sx cement

0' to 502' Clay, Sand & Shale  
502' to 880' Shale, Gyp  
880' to 1076' Sand  
1076' to 1125' Shale  
1125' to 1442' Shale & Sand  
1442' to 1460' Anhydrite  
1460' to 2145' Shale & Shells  
2145' to 2555' Shale & Lime  
2555' to 3170' Lime & Shale  
3170' to 3565' Shale & Lime  
3565' to 3765' Lime & Shale  
3765' to 4100' Lime  
4100' to 4165' Lime, K.C. Marm  
4165' to 4235' Lime, Marm & Pawnee  
4235' to 4295' Lime  
4295' to 4376' Ch Lime  
4376' to 4425' Lime, Mississippian  
RTD 4425'

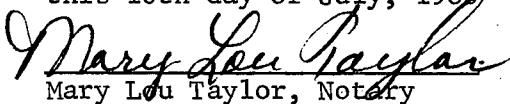
STATE OF KANSAS

COUNTY OF SEDGWICK

I, James C. Remsberg, of the Slawson Drilling Company, Inc.  
hereby state the above is an accurate copy of the #1 Whitley log for  
Walters Drilling Co., Inc.

  
James C. Remsberg

Subscribed and sworn to me  
this 10th day of July, 1980

  
Mary Lou Taylor, Notary

My commission expires January 17, 1981

