


STATE OF KANSAS
STATE CORPORATION COMMISSION
200 Colorado Derby Bldg.
Wichita, Kansas 67202

Form CP-4
Rev. 12-15-80

WELL PLUGGING RECORD

Give All Information Completely
Make Required Affidavit

COUNTY Barber SEC. 1 TWP. 33 RGE. 12W E/W
Location as in quarters or footage from lines:
S/2 S/2 SW



Lease Owner Okmar Oil Company
Lease Name Kenny #1 Well No. _____
Office Address Box 723 Hays, Kansas 67601
Character of Well (Completed as Oil, Gas or Dry Hole): _____
Date Well Completed _____
Application for plugging filed _____
Plugging commenced 5-21-82
Plugging completed 7-9-82
Reason for abandonment of well or producing formation _____

Locate Well
correctly on above
Section Platt.

Depleted
Was permission obtained from the Conservation Division or it's
Agent's before plugging was commenced? Yes

Name of Conservation Agent who supervised plugging of this well Maurice Leslie
Producing formation _____ Depth to top _____ bottom T.D. 4400'
Show depth and thickness of all water, oil and gas formations.

OIL, GAS OR WATER RECORDS

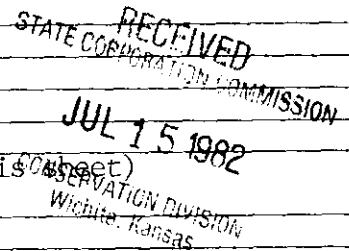
Casing Record

Formation	Content	From	To	Size	Put in	Pulled Out
				8-5/8"	404'	none
				5-1/2"	4399'	2804'

Describe in detail the manner in which the well was plugged, indicating where the mud fluid was placed and the method or methods used in introducing it into the hold. If cement or other plugs were used, state the character of same and depth placed, from _____ feet to _____ feet for each plug set.

Pumped 50 sacks cement on bottom and pushed plug to 3888'. Shot casing @3806', 3709', 3612', 3510', 3408', 3314', 3218', 3115', 3013', 2915' and 2818'. Pulled a total of 86 joints of 5-1/2" casing. Plugged well with 6 sacks hulls, 25 sacks gel, 150 sacks cement, 3% cc.

Plugging Complete.



(If additional description is necessary, use BACK of this sheet)
Name of Plugging Contractor Kelso Casing Pulling

STATE OF Kansas COUNTY OF Rice, ss.
R. Darrell Kelso (Employee of owner) or (owner or operator) of the above-described well, being first duly sworn on oath, says: That I have knowledge of the facts, statements, and matters herein contained and the log of the above-described well as filed and that the same are true and correct. So help me God.

(Signature) R. Darrell Kelso
Box 347 Chas, Kansas 67524
(Address)

SUBSCRIBED AND SWORN TO before me this 14th day of July, 1982

My Commission expires:



Notary Public.

DRILLERS LOG

KENNEY NO. 1


CASING RECORD: OPERATOR: Okmar Oil Co. DESCRIPTION:
8-5/8" @ 404' CONTRACTOR: Sage Drilling Co. S/2 S/2 SW/4
w/350 sax cement COMMENCED: August 9, 1973 Sec. 1-33S-12W
Barber County, Kans.
TOTAL DEPTH: COMPLETED: August 20, 1973 ELEVATION: 1439KB
4400'

<u>FORMATION</u>	<u>FROM</u>	<u>TO</u>	<u>REMARKS</u>
Red Bed	0	440	
Red Bed & Shale	440	1027	
Shale	1027	1120	
Shale & Shells	1120	1770	
Shale & Lime	1770	1965	
Lime & Shale	1965	2150	
Shale & Lime	2150	2276	
Lime & Shale	2276	3668	
Lime	3668	3764	
Lime & Shale	3764	3813	
Lime	3813	3895	
Lime & Shale	3895	3980	
Lime	3980	4064	
Lime & Shale	4064	4280	
Lime	4280	4334	
Lime & Chert	4334	4389	
Lime & Shale	4389	4400	5 1/2" @ 5048' w/150 sax cement

I certify that this is a true and correct copy of the above log to the best of my knowledge.

SAGE DRILLING CO., INC.

BY Clarence Michael
Clarence Michael



Subscribed and sworn to before me this 24th day of August, 1973.

Louise K. Whitted
Louise K. Whitted, Notary Public

My commission expires:
November 26, 1974.

RECEIVED
STATE OF KANSAS

CONSERVATION DIVISION
Wichita, Kansas