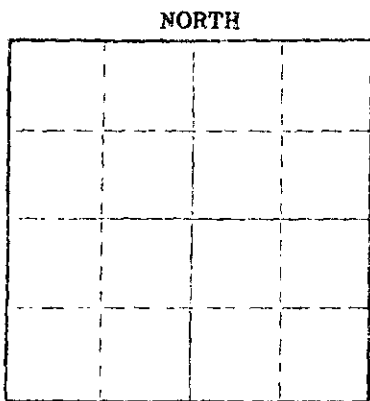


STATE OF KANSAS  
STATE CORPORATION COMMISSION  
CONSERVATION DIVISION  
P. O. BOX 17027  
WICHITA, KANSAS 67217

FORM CP-4

WELL PLUGGING RECORD



Locate well correctly on above Section Plot

Barber County, Sec. 1 Twp. 33S Rge. 12W (E) (W)  
Location as "NE/CNWSW" or footage from lines NW NW SE  
Lease Owner Okmar Oil Company  
Lease Name Kenney "B" Well No. 1  
Office Address 1130 Vickers KSB&T Bldg, Wichita, Kansas  
Character of Well (completed as Oil, Gas or Dry Hole) D & A  
Date well completed September 16 19 74  
Application for plugging filed September 16 19 74  
Application for plugging approved September 16 19 74  
Plugging commenced September 16 19 74  
Plugging completed September 16 19 74  
Reason for abandonment of well or producing formation D & A

If a producing well is abandoned, date of last production 19  
Was permission obtained from the Conservation Division or its agents before plugging was commenced? Yes

Name of Conservation Agent who supervised plugging of this well G. R. Biberstein  
Producing formation Depth to top Bottom Total Depth of Well 4421  
Show depth and thickness of all water, oil and gas formations.

OIL, GAS OR WATER RECORDS

CASING RECORD

FORMATION	CONTENT	FROM	TO	SIZE	PUT IN	PULLED OUT
				8 5/8	420'	-0-

Describe in detail the manner in which the well was plugged, indicating where the mud fluid was placed and the method or methods used in introducing it into the hole. If cement or other plugs were used, state the character of same and depth placed, from feet to feet for each plug set.

Plug @ 300' w/35 sx,  
plug @ 40' w/15 sx,  
2 sx in rathole.

RECEIVED  
STATE CORPORATION COMMISSION

SEP 20 1974

CONSERVATION DIVISION  
Wichita, Kansas

(If additional description is necessary, use BACK of this sheet)  
Name of Plugging Contractor B & B Drilling, Inc.  
Address 720 Union Center, Wichita, Kansas

STATE OF KANSAS COUNTY OF SEDGWICK ss.  
Bill Lahar (employee of owner) or (owner or operator) of the above-described


well, being first duly sworn on oath, says: That I have knowledge of the facts, statements, and matters herein contained and the log of the above described well as filed and that the same are true and correct. So help me God.

(Signature) Bill Lahar  
720 Union Center, Wichita, Kansas  
(Address)

Subscribed and sworn to before me this 18 day of September 19 74

Betty M. Maloney  
Notary Public.

My commission expires January 29, 1977



September 18, 1974

DRILLERS LOG

#1 Kenney "B"  
NW NW SE  
Sec. 1-338-12W  
Barber Co., Kansas

OPERATOR: Okmar Oil Company  
CONTRACTOR: B & B Drilling, Inc.  
COMMENCED: September 6, 1974  
COMPLETED: September 16, 1974

8 5/8" @ 420' w/250 sk


0	50	Sand	
50	429	Shale & Shells	
429	935	Redbed	
935	1950	Shale	
1950	3600	Lime & Shale	
3600	4421	Lime	
4421		RTD	D & A

We certify that the above and foregoing is a true and correct copy of the log on the #1 Kenney "B" located in Barber County, Kansas.

B & B DRILLING, INC.

*Bill Lahar*  
\_\_\_\_\_  
Bill Lahar

Subscribed and sworn to before me this 18th day of September, 1974.



*Betty M. Maloney*  
\_\_\_\_\_  
Betty M. Maloney Notary Public

My Commission Expires:

January 29, 1977

RECEIVED  
STATE CORPORATION COMMISSION

SEP 20 1974

CONSERVATION DIVISION  
Wichita, Kansas