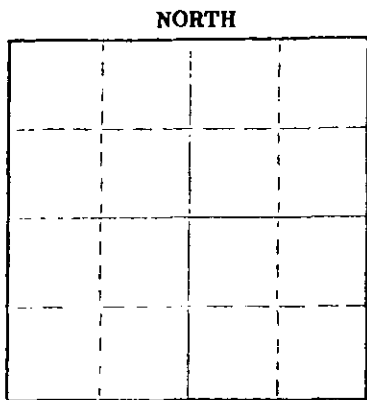


STATE OF KANSAS  
STATE CORPORATION COMMISSION  
CONSERVATION DIVISION  
P. O. BOX 17027  
WICHITA, KANSAS 67217

FORM CP-4

WELL PLUGGING RECORD



Barber County. Sec. 5 Twp. 33S Rge. (E) 12 (W)  
Location as "NE/CNW&SW" or footage from lines 1980' ESL. & 1320' FEL.  
Lease Owner Texas Oil & Gas Corp.  
Lease Name Meadows Trust Well No. 1  
Office Address 200 W. Douglas, Suite 450, Wichita KS 67202  
Character of Well (completed as Oil, Gas or Dry Hole) Dry hole  
Date well completed 9-25-76 19  
Application for plugging filed 9-25-76 19  
Application for plugging approved 9-25-76 19  
Plugging commenced 9-25-76 19  
Plugging completed 9-25-76 19  
Reason for abandonment of well or producing formation

If a producing well is abandoned, date of last production 19  
Was permission obtained from the Conservation Division or its agents before plugging was commenced? Yes

Name of Conservation Agent who supervised plugging of this well George Russell Biberstein  
Producing formation Depth to top Bottom Total Depth of Well  
Show depth and thickness of all water, oil and gas formations.

OIL, GAS OR WATER RECORDS

CASING RECORD

FORMATION	CONTENT	FROM	TO	SIZE	PUT IN	PULLED OUT
		0	258'	8 5/8"		

Describe in detail the manner in which the well was plugged, indicating where the mud fluid was placed and the method or methods used in introducing it into the hole. If cement or other plugs were used, state the character of same and depth placed, from feet to feet for each plug set.

Mud from T.D. to 240' 35 sacks cement plug mud to 40'  
1/2 sacks hulls plug bridge 15 sacks to base of cellar  
5 sacks to rat hole

(If additional description is necessary, use BACK of this sheet)  
Name of Plugging Contractor XPLOR DRILLING CO.  
Address 434 N. Market Suite 110 Wichita KS 67202


STATE OF KANSAS COUNTY OF SEDGWICK ss.  
Wayne L. Kirkman (employee of owner) or (owner or operator) of the above-described

well, being first duly sworn on oath, says: That I have knowledge of the facts, statements, and matters herein contained and the log of the above-described well as filed and that the same are true and correct. So help me God.

(Signature) [Signature]  
434 N. Market Suite 110, Wichita KS 67202  
(Address)

SUBSCRIBED AND SWORN to before me this 28 day of September 19 76

My commission expires August 25, 1980  
Virginia Lee Smith, Notary Public.



WELL      LOG

MEADOWS TRUST # 1  
1980' FSL & 1320' FEL  
Section 5-33S-12W  
Barber County, Kansas

OPERATOR:        TEXAS OIL & GAS CORP.  
CONTRACTOR:    XPLOR DRILLING CO.

COMMENCED: 9-13-76  
COMPLETED: 9-25-76

CASING RECORD: Cut 262' 12½" hole, Ran 6 jts. new 24# 8 5/8" casing  
set @ 258' cement with 100 sacks light weight 150 sacks  
common 2% gel. 3% c.c.

---


<u>FORMATION</u>	<u>FROM</u>	<u>TO</u>	<u>ELEVATION</u>
Shale	0	259	1618 G.L.
Shale & Red Bed	259	1965	1621 D.F.
Shale & Lime	1965	4032	1624 K.B.
Lime	4032	4394	
Shale & Lime	4394	4564	
RTD	4564		

---

STATE OF KANSAS        )  
                                  ) SS:  
COUNTY OF SEDGWICK )


I certify that this is a true and correct copy of the Driller's log of  
the well drilled 1980' FSL & 1320' FEL of Section 5-33S-12W, Barber County,  
Kansas, to the best of my knowledge and belief.

XPLOR DRILLING CO.

  
Wayne L. Kirkman, Owner

Subscribed and sworn to before me this 28th. day of September 1976.

MY COMMISSION EXPIRES:  
August 25, 1980

  
Virginia Lee Smith, Notary Public

