


TO BE FILED WITH THE STATE CORPORATION COMMISSION PRIOR TO COMMENCEMENT OF WELL



1. Operator Petroleum Management, Inc. Address 1515 Wichita Plaza
2. Lease name Ketner Well No. 1 County Barber
3. Well Location NE NE SE Sec. 9 Township 31S Range 13W
4. Well to be drilled 330 ft. from nearest lease line.
5. Drilling Contractor Bowers Drilling, Inc. Address Union Center Bldg., Wichita, Kansas
6. Type of equipment: Rotary Cable Tool Approx. date operation to begin June 18 1963
7. Well to be drilled for Oil Gas Disposal Input Estimated Total Depth of Well 4,550 ft.
8. Depth of deepest fresh water well within one mile of location None ft. If none exists, write NONE
9. Ground elevation at location is approx. _____ ft. higher or _____ ft. lower than ground elevation at water well.
10. Depth of the deepest municipal water well within three miles of location None ft. If none exists, write NONE
11. Operator states that he will set surface pipe at least 25 ft. below all Tertiary or unconsolidated deposits and, taking into consideration differences in ground elevations, that the minimum depth necessary, to the best of his knowledge and belief, to protect all fresh water zones is 150 ft. and operator agrees to set surface pipe at this location to a depth of not less than 217 ft. Alternate 1 Alternate 2 .

REMARKS:

This is a wash-down of old hole originally known as Aurora Gasline #1 Ketner drilled to total depth of 4,706 on 6-10-55.

Signature of Operator



**State Corporation Commission of Kansas
Conservation Division
500 Insurance Building
212 North Market
Wichita 2, Kansas**

**RECEIVED
STATE CORPORATION COMMISSION**

JUN 18 1963

**CONSERVATION DIVISION
Wichita, Kansas**

(IF PREFERRED, MAIL IN ENVELOPE)