

TO BE FILED WITH THE STATE CORPORATION COMMISSION PRIOR TO COMMENCEMENT OF WELL

1. Operator Jones-Gebert Oil, Inc. Address 205 Central Bldg., Wichita, Kansas
2. Lease name Forester Well No. 1 County Barber
3. Well Location C NE/4 Sec. 4 Township 34S Range 11W
4. Well to be drilled 1320' ft. from nearest lease line.
5. Drilling Contractor K&E Drilling Co., Inc. Address 719 Union Center, Wichita, Kansas
6. Type of equipment: Rotary Cable Tool Approx. date operation to begin Nov. 15 1962
7. Well to be drilled for Oil Gas Disposal Input Estimated Total Depth of Well _____ ft.
8. Depth of deepest fresh water well within one mile of location 60 ft. If none exists, write NONE _____.
9. Ground elevation at location is approx. _____ ft. higher or _____ ft. lower than ground elevation at water well.
10. Depth of the deepest municipal water well within three miles of location --- ft. If none exists, write NONE NONE
11. Operator states that he will set surface pipe at least 25 ft. below all Tertiary or unconsolidated deposits and, taking into consideration differences in ground elevations, that the minimum depth necessary, to the best of his knowledge and belief, to protect all fresh water zones is 100 ft. and operator agrees to set surface pipe at this location to a depth of not less than 200 ft. Alternate 1 Alternate 2 .

REMARKS:

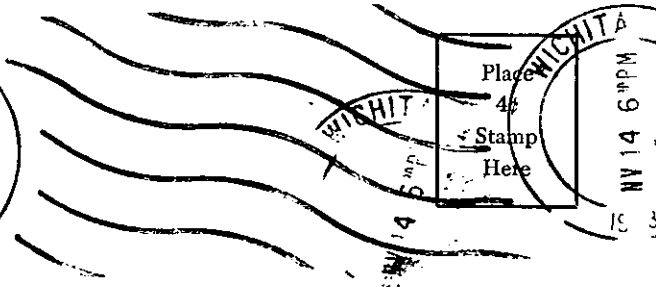
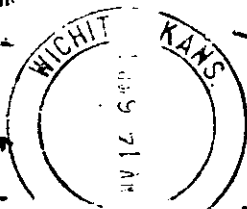
Signature of Operator


GEORGE R. JONES

RECEIVED
STATE CORPORATION COMMISSION


NOV 15 1963

CONSERVATION DIVISION
Wichita, Kansas



POSTAGE DUE 5 CENTS

State Corporation Commission of Kansas
Conservation Division
500 Insurance Building
212 North Market
Wichita 2, Kansas



(IF PREFERRED, MAIL IN ENVELOPE)