

TO BE FILED WITH THE STATE CORPORATION COMMISSION PRIOR TO COMMENCEMENT OF WELL

- 15-007 - 30071-00-00
- Operator T.K. HENDRICK Address 2005 Liberty Bank Bg., Okla. City
 - Lease name NISI Well No. 1 County Barber
 - Well Location C NW NW Sec. 18 Township 34S Range 11W
 - Well to be drilled _____ ft. from nearest lease line.
 - Drilling Contractor LEBEN DRILLING, INC. Address 815 Wichita Plaza Bg., Wichita, Ks.
 - Type of equipment: Rotary Cable Tool Approx. date operation to begin immediately 95
 - Well to be drilled for Oil Gas Disposal Input Estimated Total Depth of Well 4750 ft.
 - Depth of deepest fresh water well within one mile of location 85 ft. If none exists, write NONE _____.
 - Ground elevation at location is approx. flat ft. higher or _____ ft. lower than ground elevation at water well.
 - Depth of the deepest municipal water well within three miles of location _____ ft. If none exists, write NONE NONE
 - Operator states that he will set surface pipe at least 25 ft. below all Tertiary or unconsolidated deposits and, taking into consideration differences in ground elevations, that the minimum depth necessary, to the best of his knowledge and belief, to protect all fresh water zones is 125 ft. and operator agrees to set surface pipe at this location to a depth of not less than 250 ft. Alternate 1 Alternate 2 .

REMARKS:


Signature of Operator

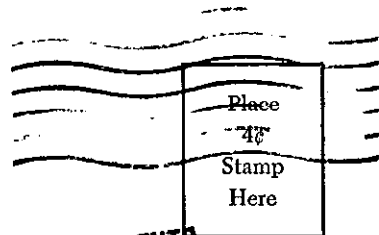



RECEIVED
STATE CORPORATION COMMISSION


AUG 23 1965

CONSERVATION DIVISION
Wichita, Kansas

 State Corporation Commission of Kansas
Conservation Division
500 Insurance Building
212 North Market
Wichita 2, Kansas



POSTAGE DUE 5 CENTS



(IF PREFERRED, MAIL IN ENVELOPE)