

TYPE

# NOTICE OF INTENTION TO DRILL

C-1  
MI-1331


TO BE FILED WITH THE STATE CORPORATION COMMISSION  
PRIOR TO COMMENCEMENT OF WELL

API Number 15-007-20,911-00-00  
(For office use only)

1. Operator Texas Oil & Gas Corp  
Address 200 W. Douglas, Suite 300  
Wichita, KS 67202
2. Contractor Xplor Drilling, Inc.  
Address Box 195, 324 W. Simpson  
Pratt KS 67124
3. Type of Equipment: Rotary X Cable Tool \_\_\_\_\_
4. Well to be Drilled for: Oil \_\_\_\_\_ Gas X  
Disposal \_\_\_\_\_ Input \_\_\_\_\_ Other \_\_\_\_\_
5. Depth of Deepest Fresh Water within 1 mile 100 ft.
6. Depth of Municipal Water Well within 3 miles none ft.
7. Depth to Protect all Fresh Water 200 ft.
8. Amount of Surface Casing to be set 300 ft.
9. Alternate No. 1 XXXX No. 2 \_\_\_\_\_

Starting Date April 1, 1980

County Barber

Sec 24 Twp 31 S Rge 15 

Spot Location 2180' FSL & 1320' FWL of  
the SW/4 section

Nearest Lease Line 1320 ft.

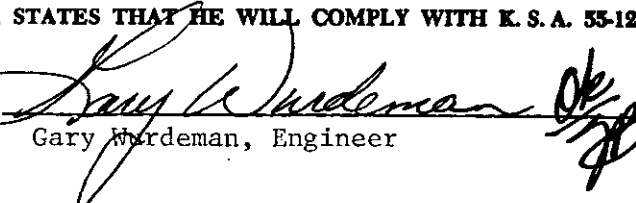
Lease Name HULL "F" #1


Well No. 1

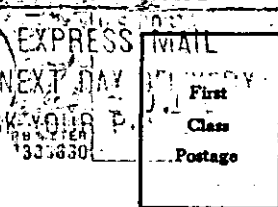


Est. Total Depth 4850' ft.

REMARKS:

OPERATOR STATES THAT HE WILL COMPLY WITH K. S. A. 55-128

Signature of Operator 

Gary Wurdeman, Engineer 



**State Corporation Commission of Kansas**  
**Conservation Division**  
**245 North Water**  
**Wichita, Kansas 67202**

**RECEIVED**  
**STATE CORPORATION COMMISSION**

**MAR 26 1980**  
**3-26-80**  
**CONSERVATION DIVISION**  
**Wichita, Kansas**

**(IF PREFERRED, MAIL IN ENVELOPE)**