

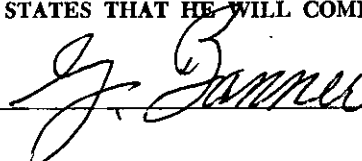


TO BE FILED WITH THE STATE CORPORATION COMMISSION
PRIOR TO COMMENCEMENT OF WELL

1. Operator Petroleum, Inc.
Address 300 W. Douglas, Wichita, Kansas 67202
2. Contractor Damac Drilling Company, Inc.
Address Box 1164, Great Bend, Kansas
3. Type of Equipment: Rotary Cable Tool _____
4. Well to be Drilled for: Oil Gas _____
Disposal _____ Input _____ Other _____
5. Depth of Deepest Fresh Water within 1 mile 60' ft.
6. Depth of Municipal Water Well within 3 miles None ft.
7. Depth to Protect all Fresh Water 85' ft.
8. Amount of Surface Casing to be set 240' ft.
9. Alternate No. 1 No. 2 _____

REMARKS:

OPERATOR STATES THAT HE WILL COMPLY WITH K. S. A. 55-128

Signature of Operator

G. B. Summer




API Number 15-007-20,299
(For office use only) 00-00Starting Date January 7, 1975County BarberSec 28 Twp 32S S Rge 12W ^EWSpot Location 150' W. C. SW NWNearest Lease Line 510' ft.Lease Name ForsythWell No. #2Est. Total Depth 4600' ft.

First
Class
Postage

State Corporation Commission of Kansas
Conservation Division
P. O. Box 17027
Wichita, Kansas 67217

Dec 31, 74

(IF PREFERRED, MAIL IN ENVELOPE)