

TYPE OR PRINT

NOTICE OF INTENTION TO DRILL

C-1

15-165-20,206-0000

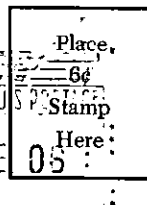

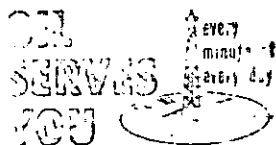
TO BE FILED WITH THE STATE CORPORATION COMMISSION PRIOR TO COMMENCEMENT OF WELL

1. Operator PETROLEUM MANAGEMENT, INC. Address 1515 Wichita Plaza - Wichita, Kansas
2. Lease name Weber Well No. 1 County Rush
3. Well Location SE NE NW Sec. 32 Township 19S Range 16W
4. Well to be drilled 330 ft. from nearest lease line.
5. Drilling Contractor Red Tiger Drilling Co. Address 1720 Wichita Plaza - Wichita, Kansas
6. Type of equipment: Rotary ☒ Cable Tool ☐ Approx. date operation to begin December 5 1968.
7. Well to be drilled for Oil ☒ Gas ☐ Disposal ☐ Input ☐ Estimated Total Depth of Well 3750 ft.
8. Depth of deepest fresh water well within one mile of location Unknown ft. If none exists, write NONE.
9. Ground elevation at location is approx. Unknown ft. higher or _____ ft. lower than ground elevation at water well.
10. Depth of the deepest municipal water well within three miles of location Unknown ft. If none exists, write NONE.
11. Operator states that he will set surface pipe at least 25 ft. below all Tertiary or unconsolidated deposits and, taking into consideration differences in ground elevations, that the minimum depth necessary, to the best of his knowledge and belief, to protect all fresh water zones is 200 ft. and operator agrees to set surface pipe at this location to a depth of not less than 200 ft. Alternate 1 ☐ Alternate 2 ☒.

REMARKS:

Signature of Operator





State Corporation Commission of Kansas
Conservation Division
500 Insurance Building
212 North Market
Wichita, Kansas 67202

RECEIVED
STATE CORPORATION COMMISSION
12-3-68
DEC 3 1968
CONSERVATION DIVISION
Wichita, Kansas

(IF PREFERRED, MAIL IN ENVELOPE)